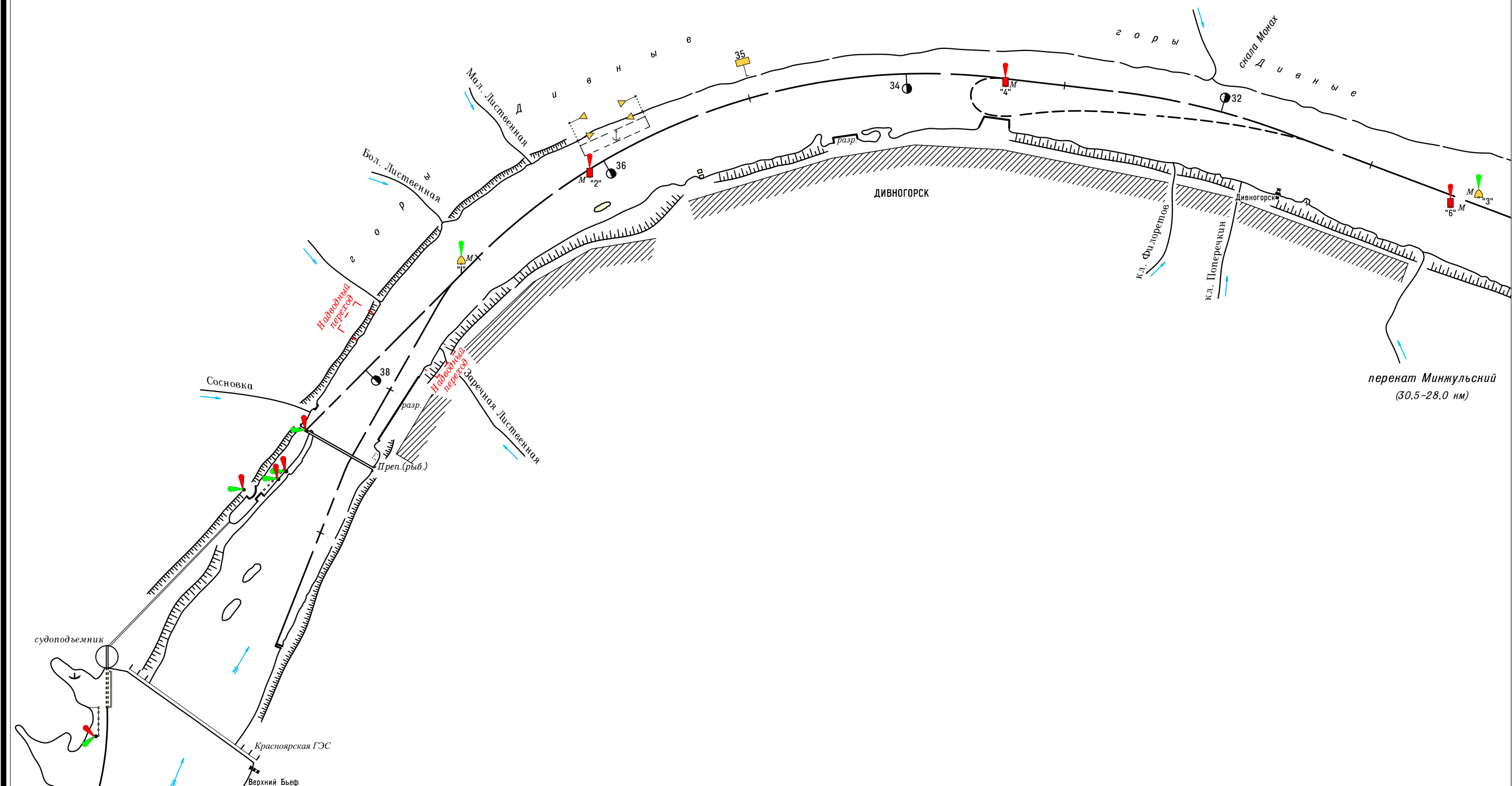


Широта - две минуты

перенат Нижний Дивногорский
(37,5-35,5 км)

перенат Минжувский
(30,5-28,0 км)



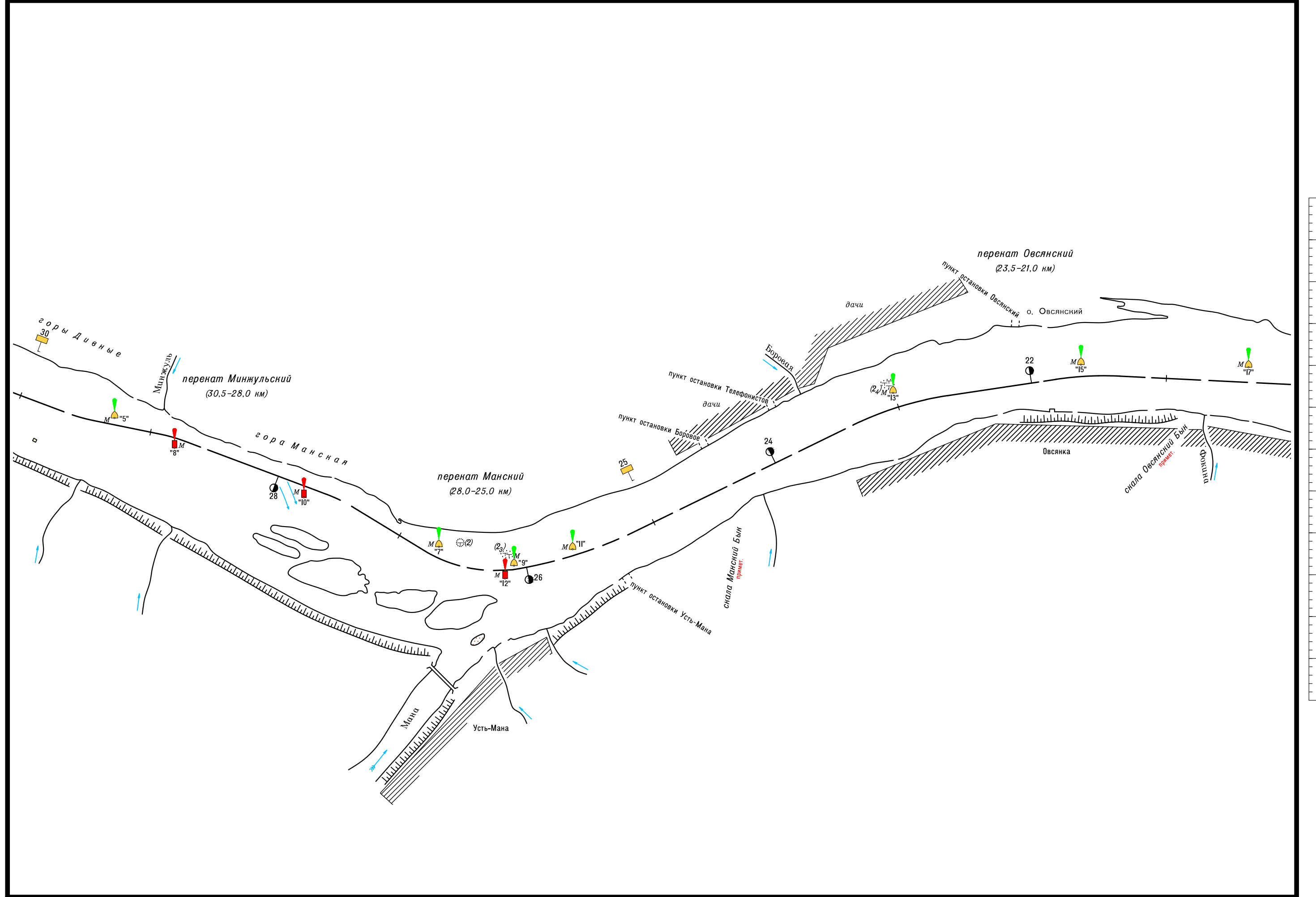
См. карту Красноярского водохранилища от порта Абакан до Красноярской ГЭС

Масштаб 1:25 000

ЛОГАРИФМИЧЕСКАЯ ШКАЛА СКОРОСТИ

500 0 500 1000 1500 2000 2500м

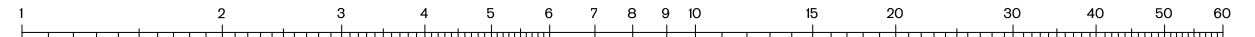

1 2 3 4 5 6 7 8 9 10 15 20 30 40 50 60



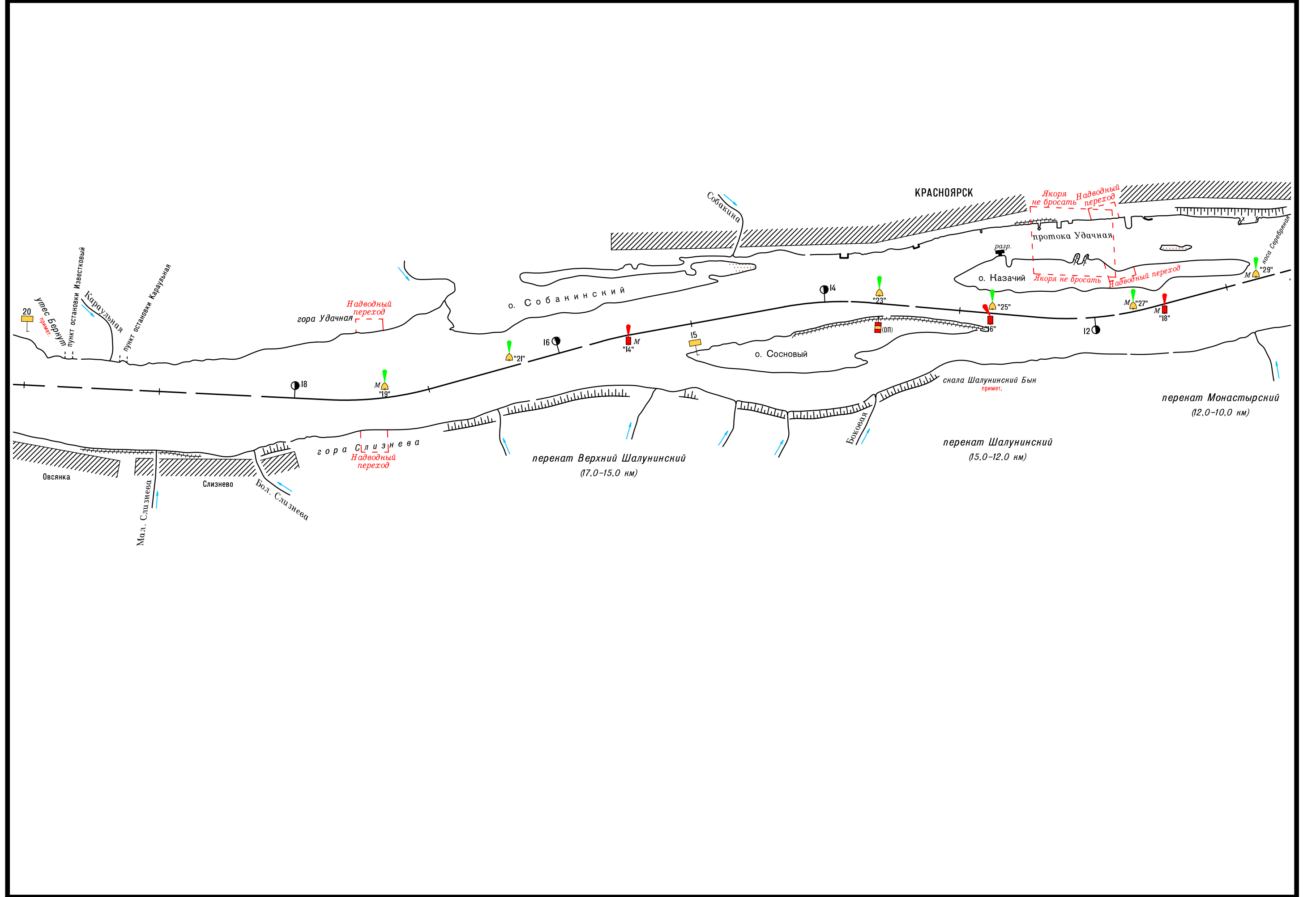
Широта - две минуты

Масштаб 1:25 000

ЛОГАРИФМИЧЕСКАЯ ШКАЛА СКОРОСТИ

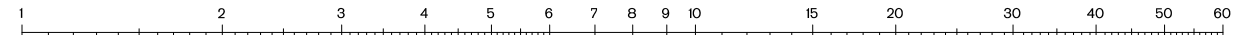
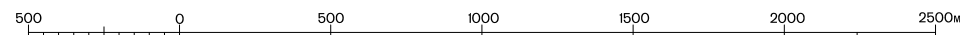


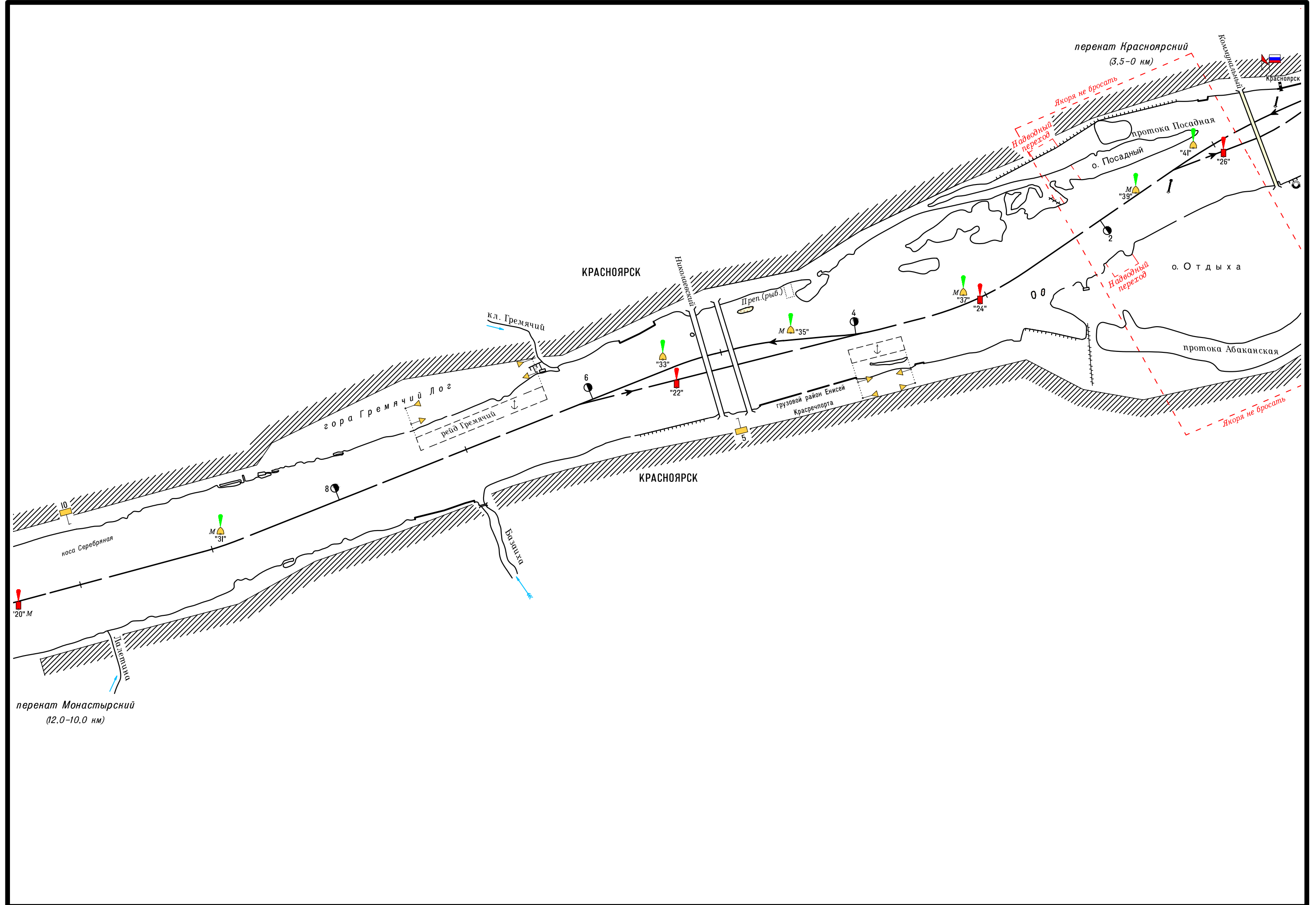
Широта - две минуты



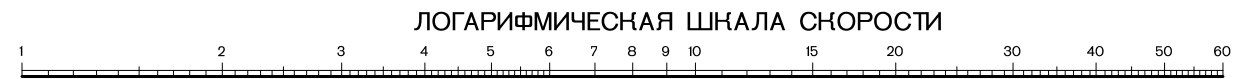
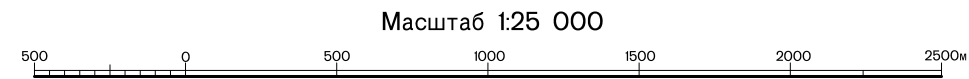
Масштаб 1:25 000

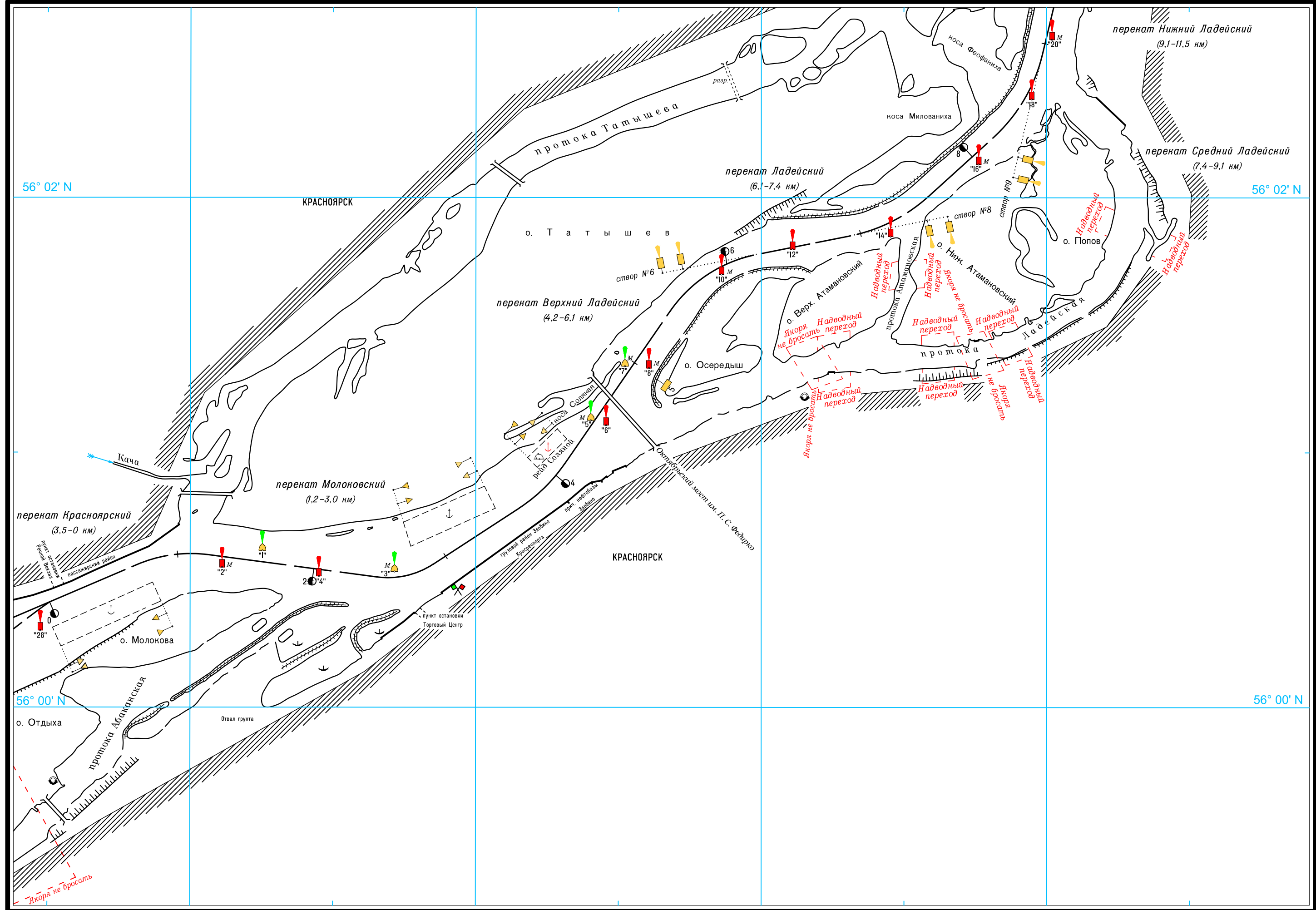
ЛОГАРИФМИЧЕСКАЯ ШКАЛА СКОРОСТИ





Широта - две минуты 0 2



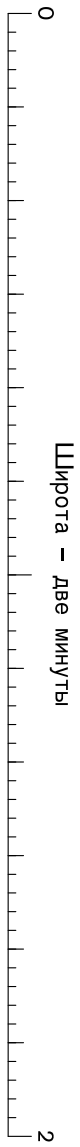


56° 02' N

56° 02' N


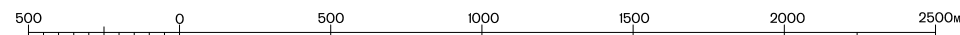
56° 00' N

56° 00' N

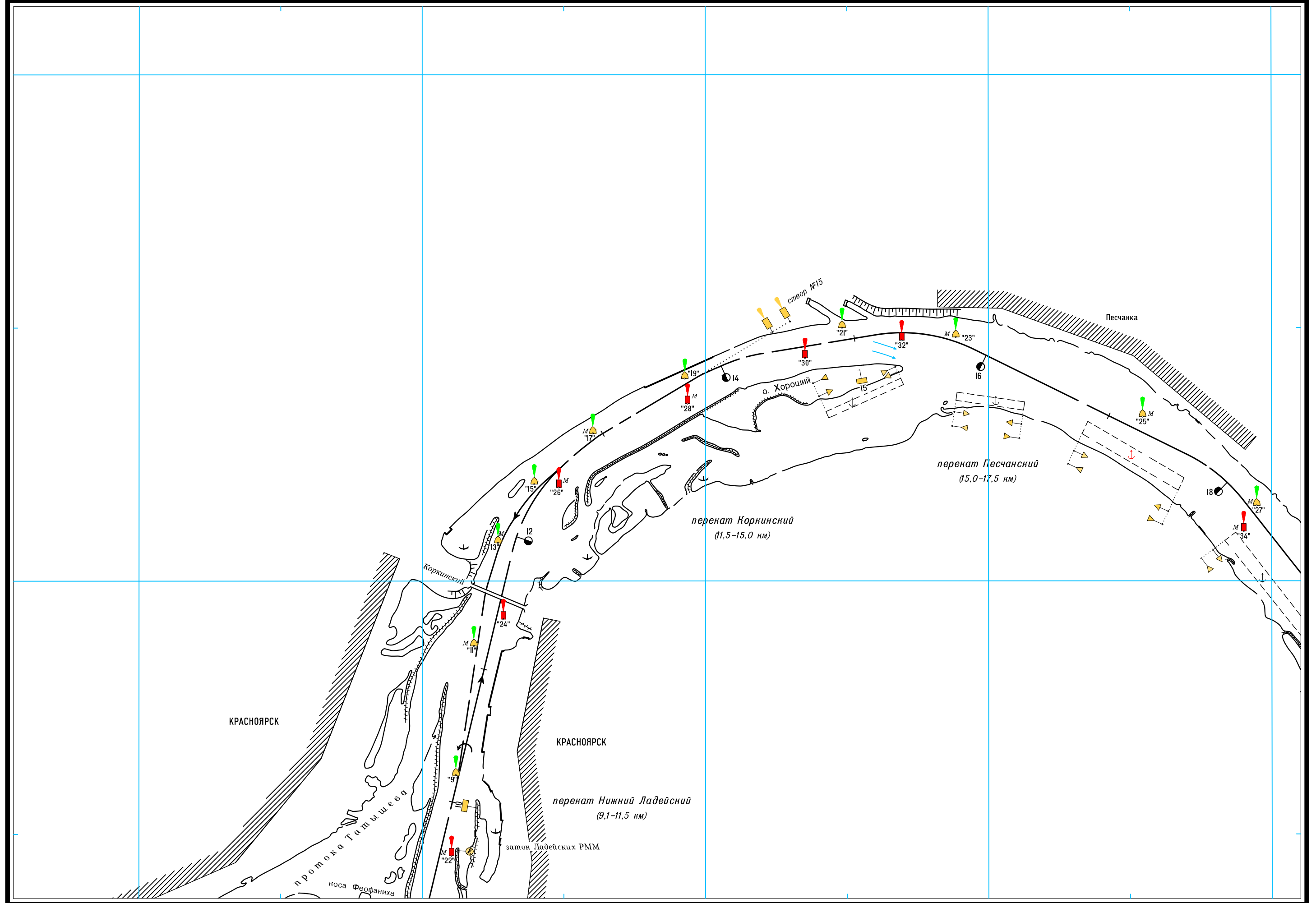


Масштаб 1:25 000

ЛОГАРИФМИЧЕСКАЯ ШКАЛА СКОРОСТИ

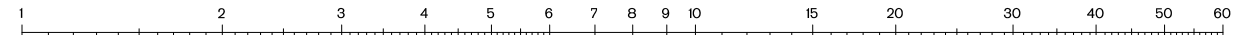
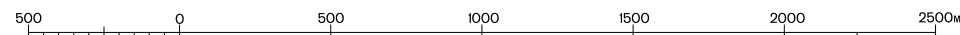


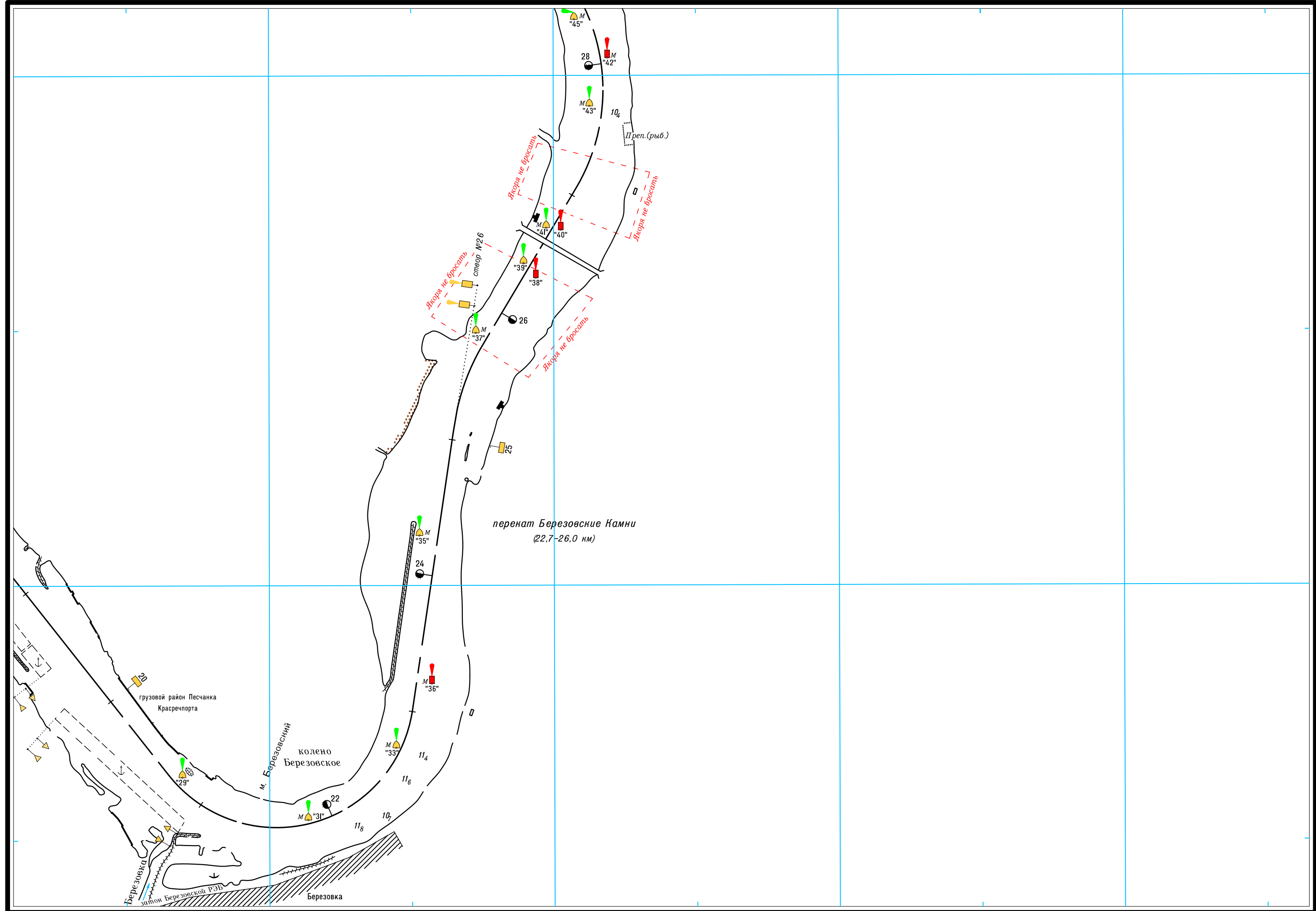
Широта - две минуты



Масштаб 1:25 000

ЛОГАРИФМИЧЕСКАЯ ШКАЛА СКОРОСТИ


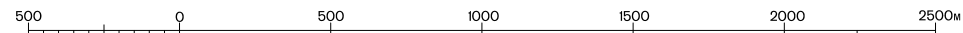




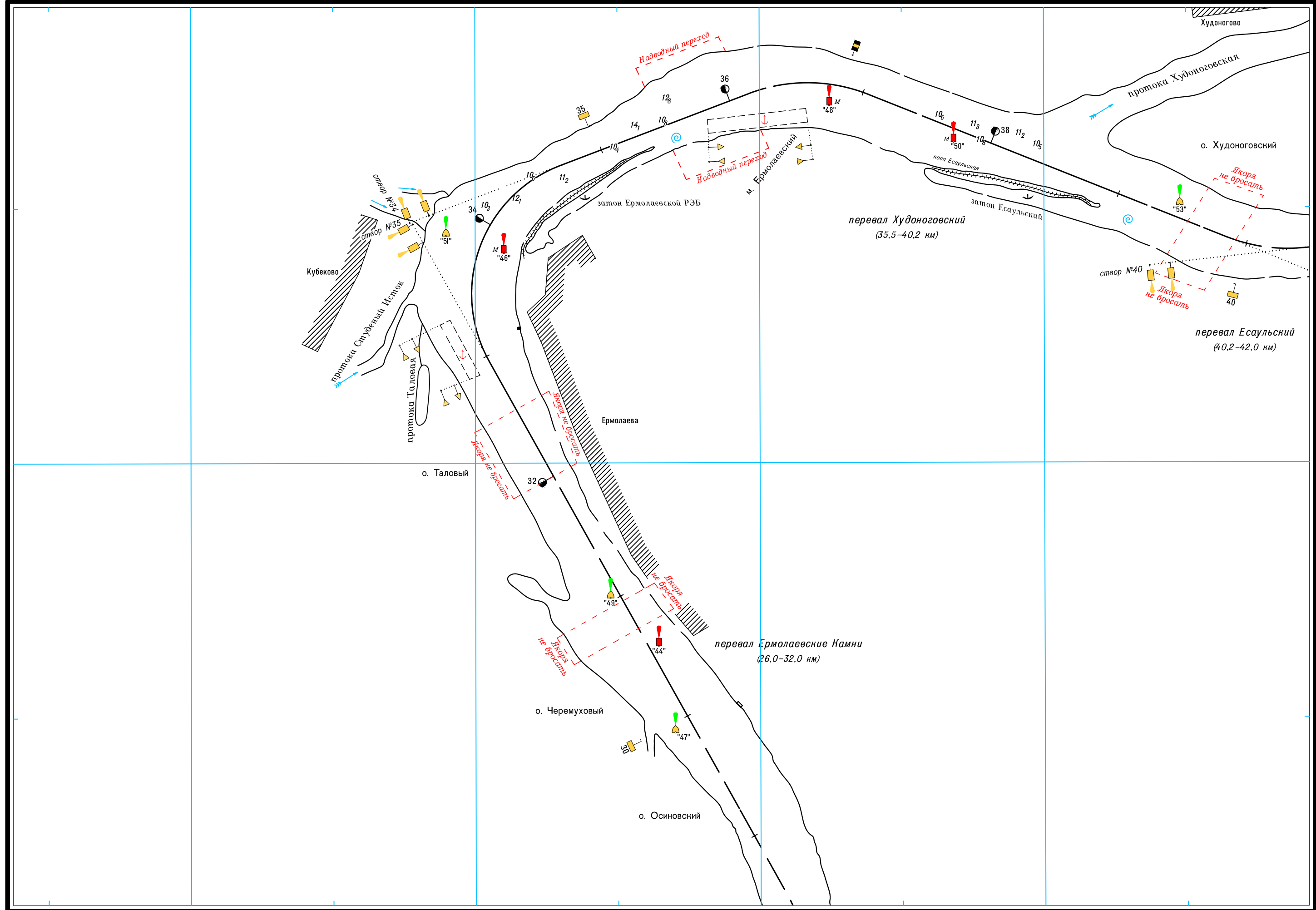
Широта - две минуты

Масштаб 1:25 000

ЛОГАРИФМИЧЕСКАЯ ШКАЛА СКОРОСТИ





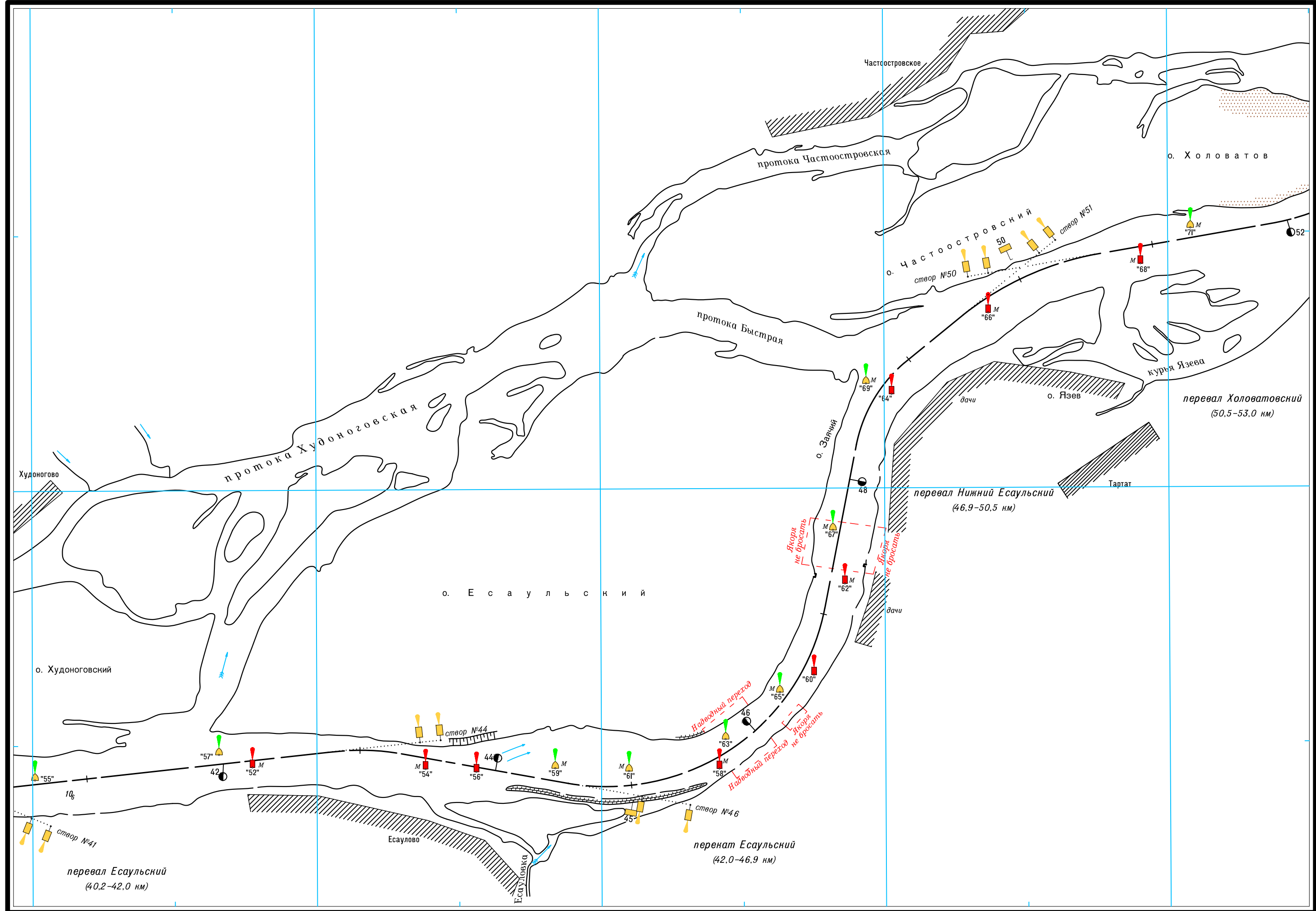
Широта - две минуты



Масштаб 1:25 000

ЛОГАРИФМИЧЕСКАЯ ШКАЛА СКОРОСТИ


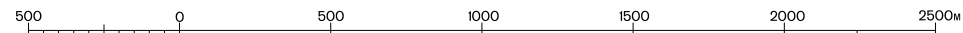




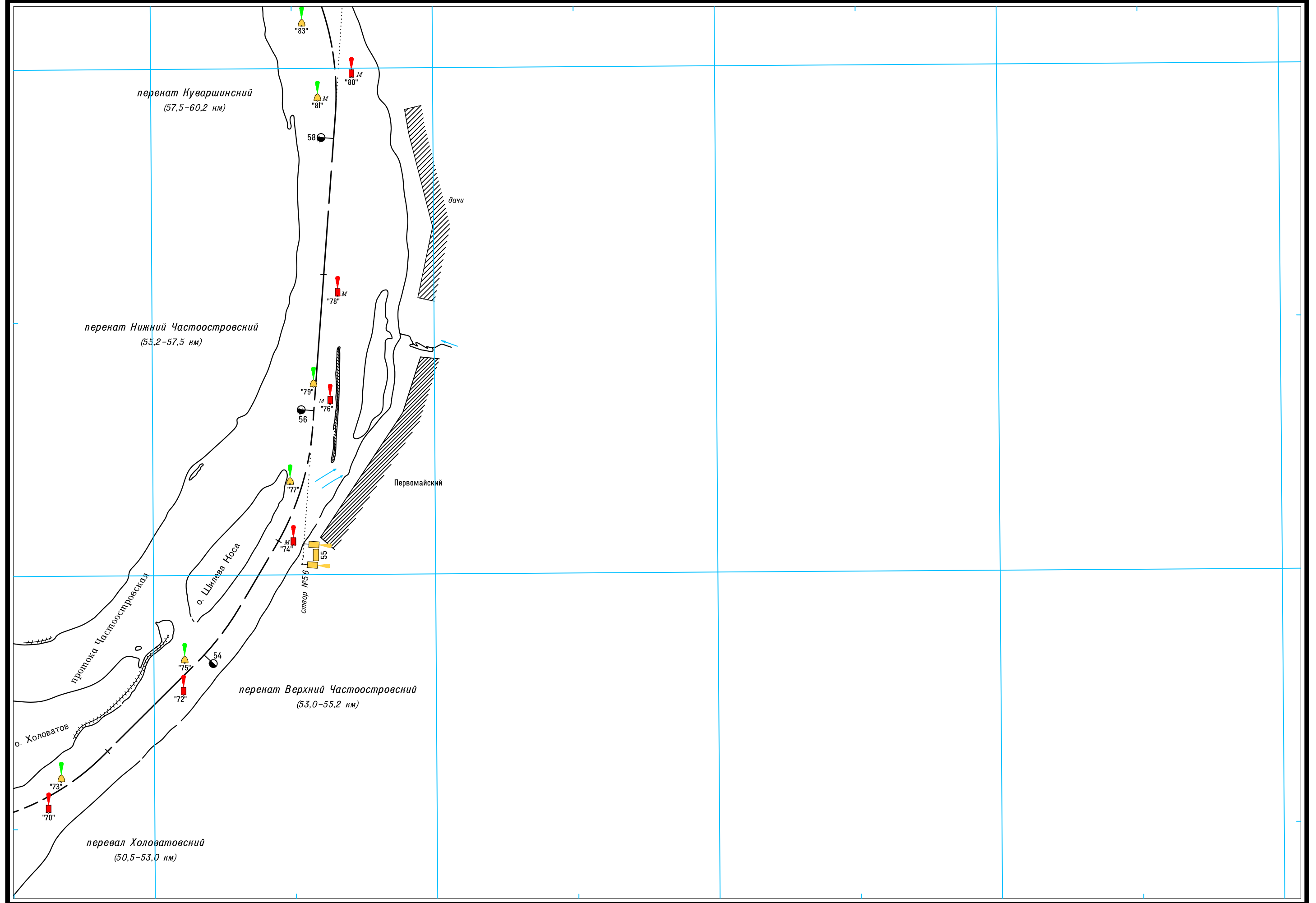
Широта - две минуты

Масштаб 1:25 000

ЛОГАРИФМИЧЕСКАЯ ШКАЛА СКОРОСТИ

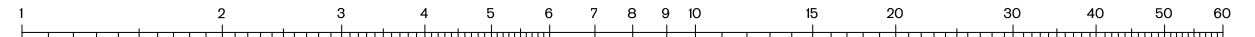



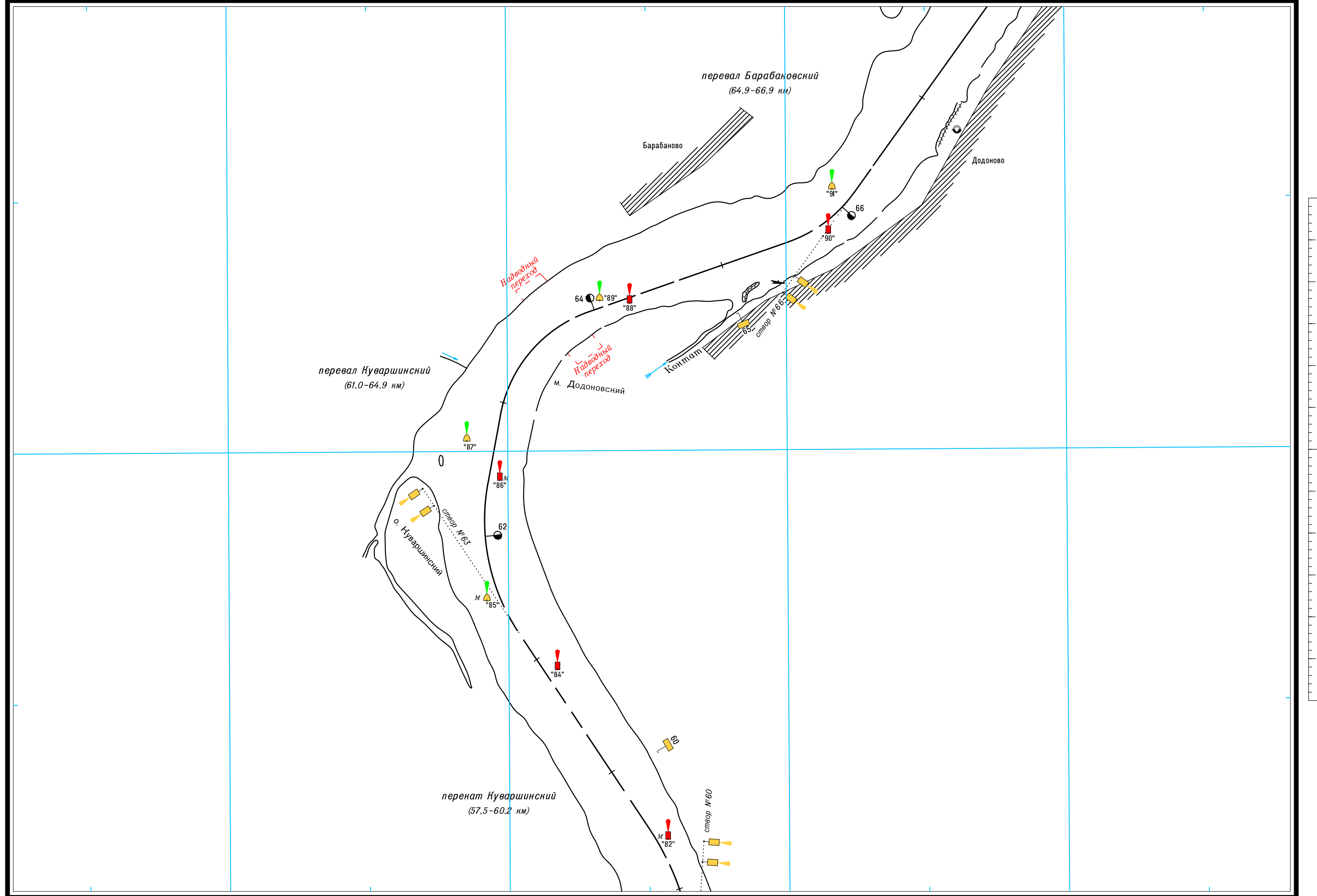
Широта - две минуты



Масштаб 1:25 000

ЛОГАРИФМИЧЕСКАЯ ШКАЛА СКОРОСТИ

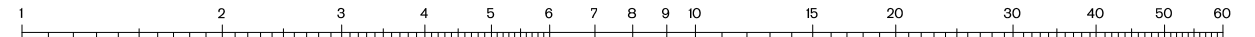





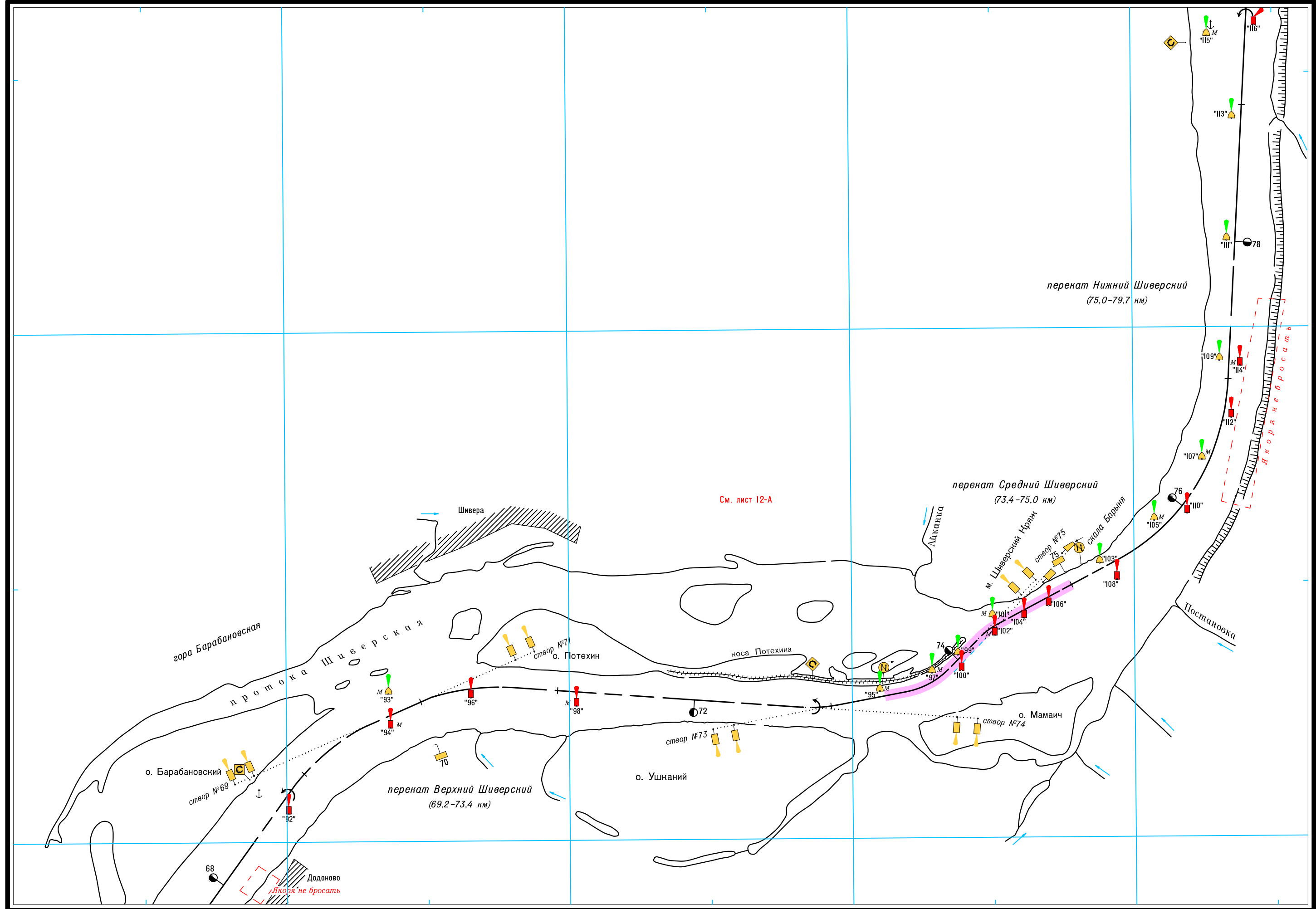
Широта - две минуты

Масштаб 1:25 000

ЛОГАРИФМИЧЕСКАЯ ШКАЛА СКОРОСТИ



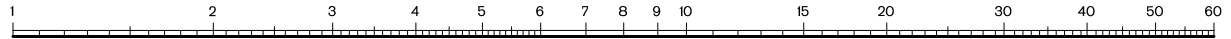
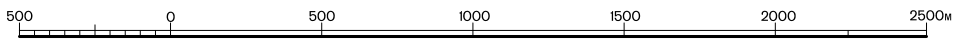
Широта - две минуты



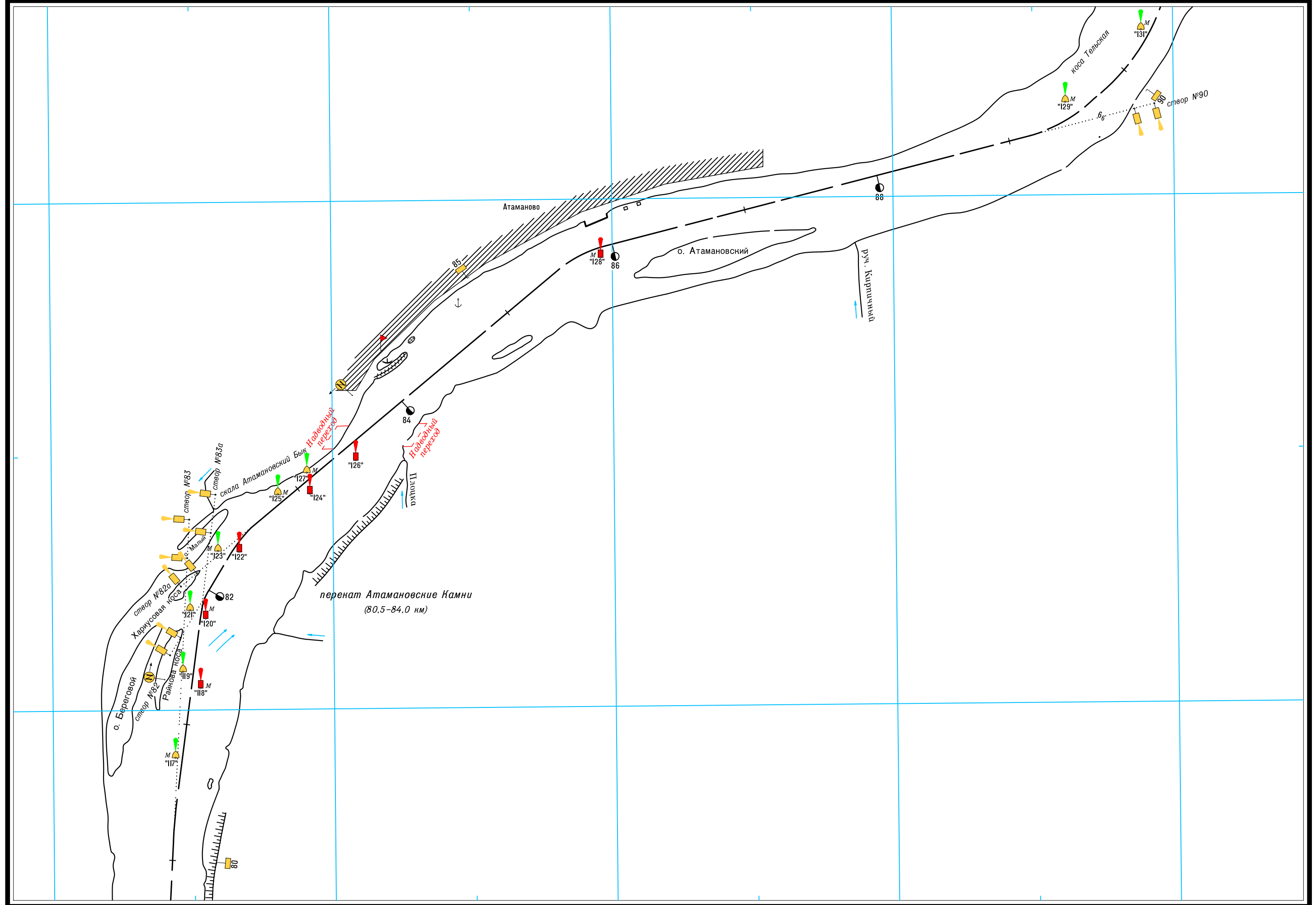
См. лист 12-А

Масштаб 1:25 000

ЛОГАРИФМИЧЕСКАЯ ШКАЛА СКОРОСТИ

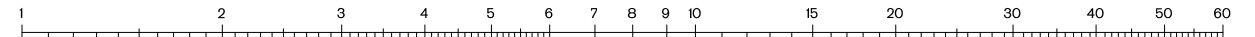



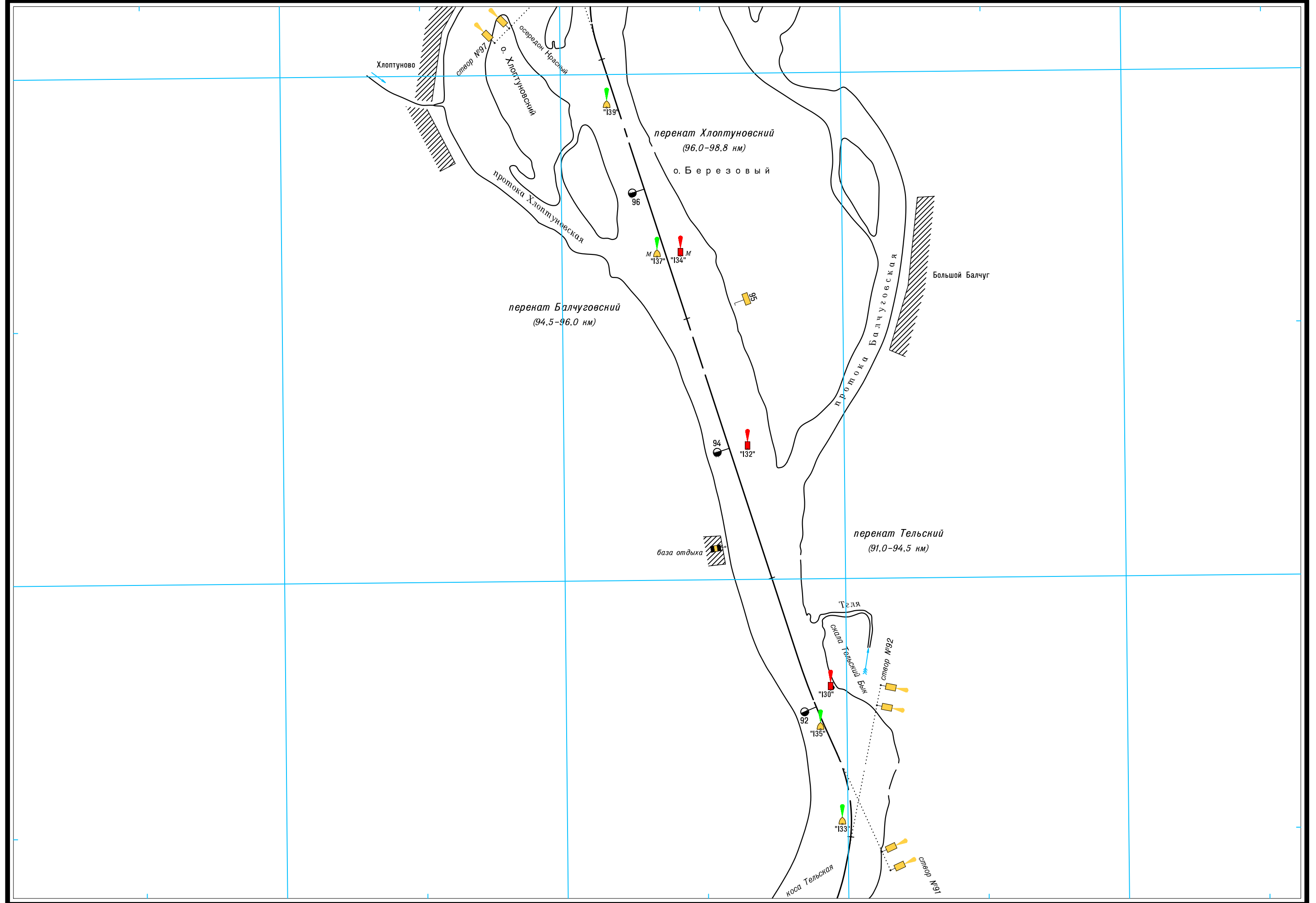
Широта - две минуты



Масштаб 1:25 000

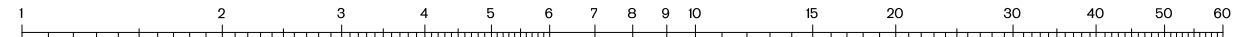

ЛОГАРИФМИЧЕСКАЯ ШКАЛА СКОРОСТИ





Масштаб 1:25 000

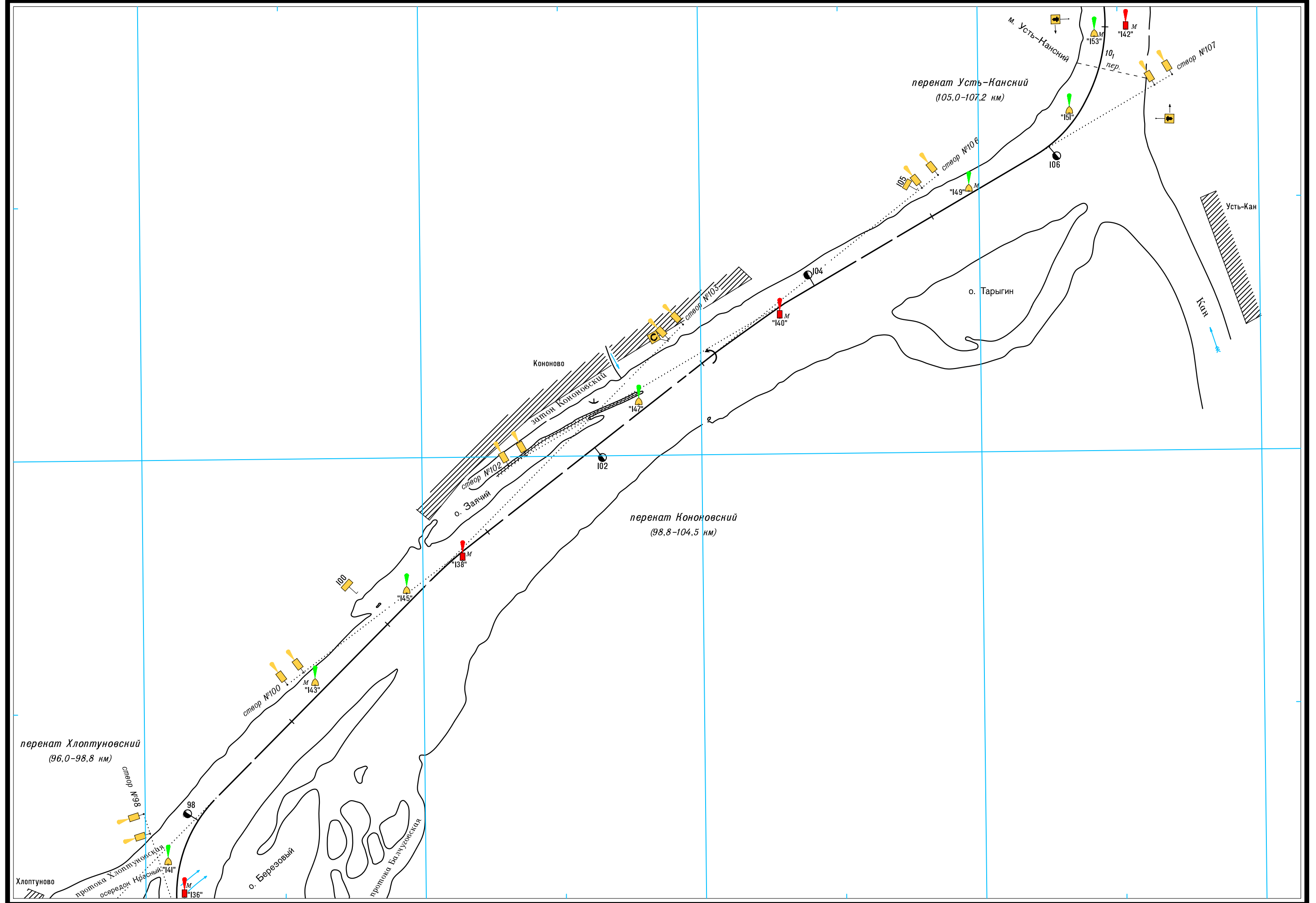
ЛОГАРИФМИЧЕСКАЯ ШКАЛА СКОРОСТИ



Широта - две минуты

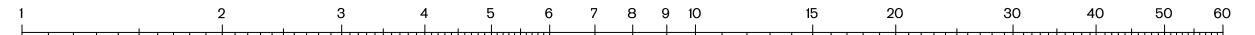
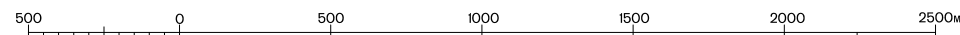


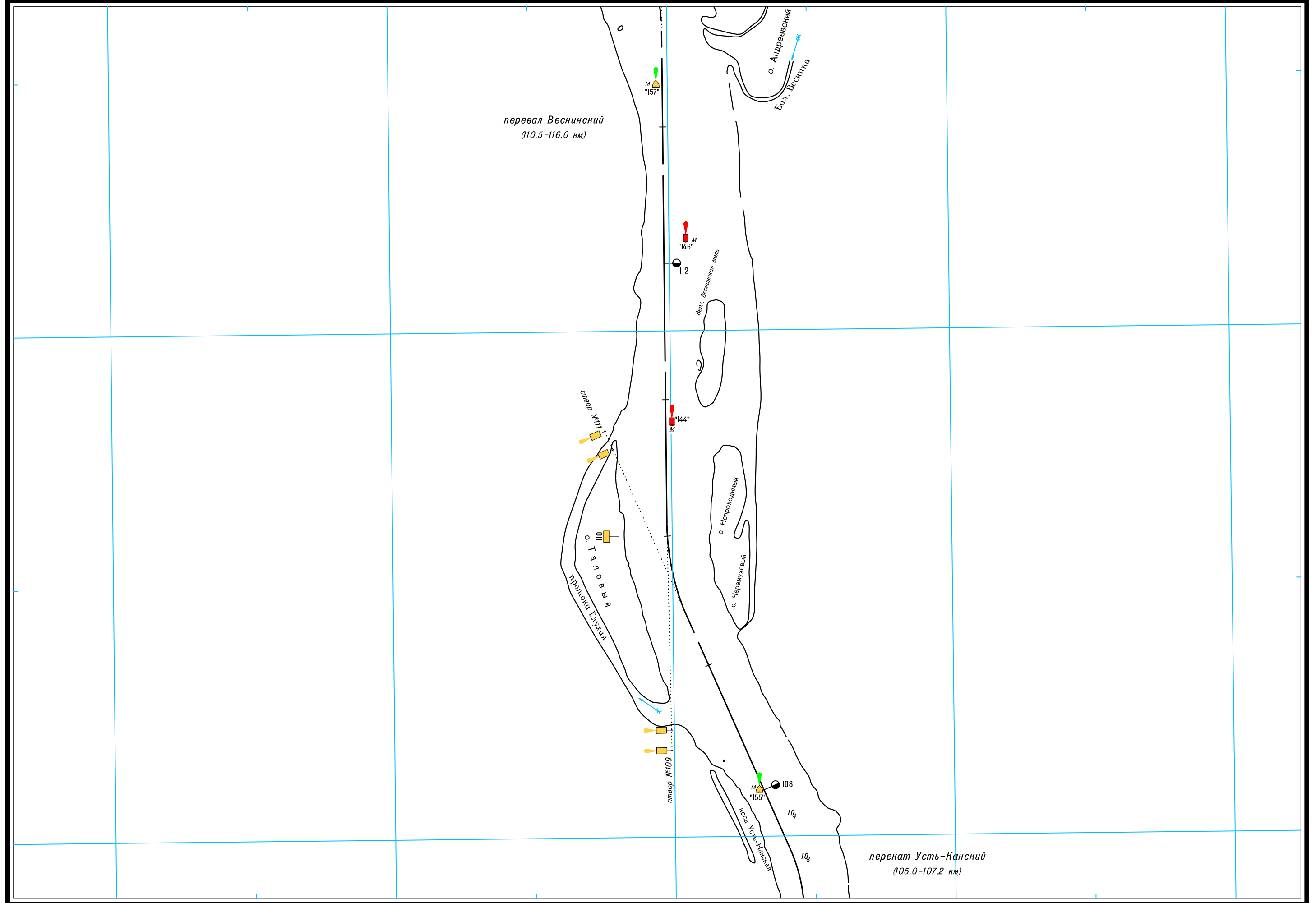
Широта - две минуты



Масштаб 1:25 000

ЛОГАРИФМИЧЕСКАЯ ШКАЛА СКОРОСТИ

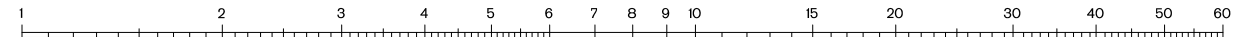





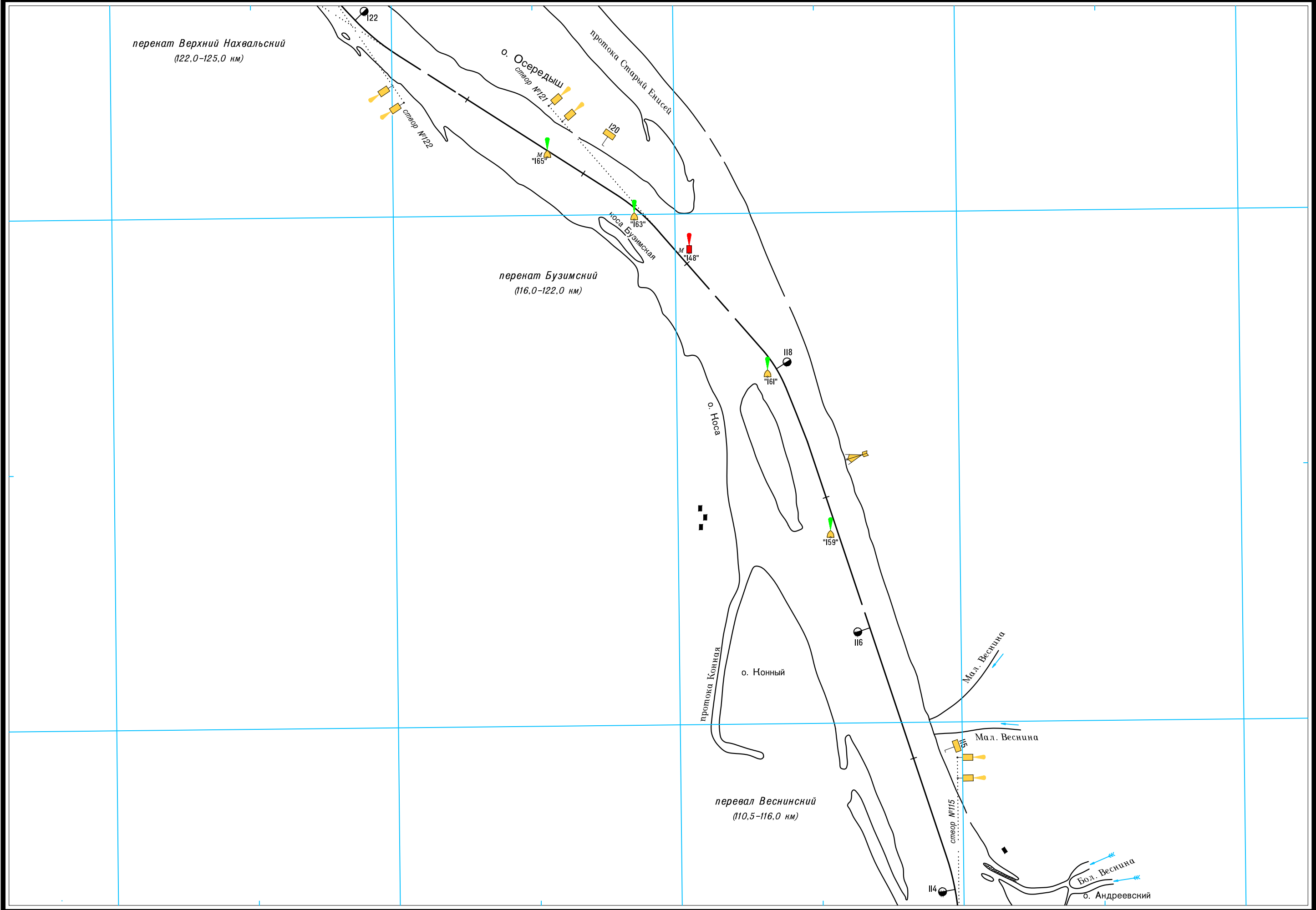
Широта - две минуты

Масштаб 1:25 000

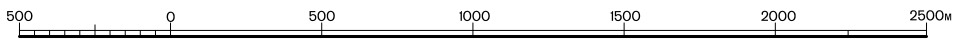
ЛОГАРИФМИЧЕСКАЯ ШКАЛА СКОРОСТИ



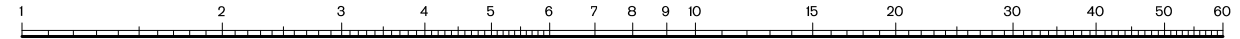
Широта - две минуты

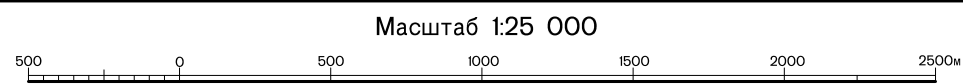

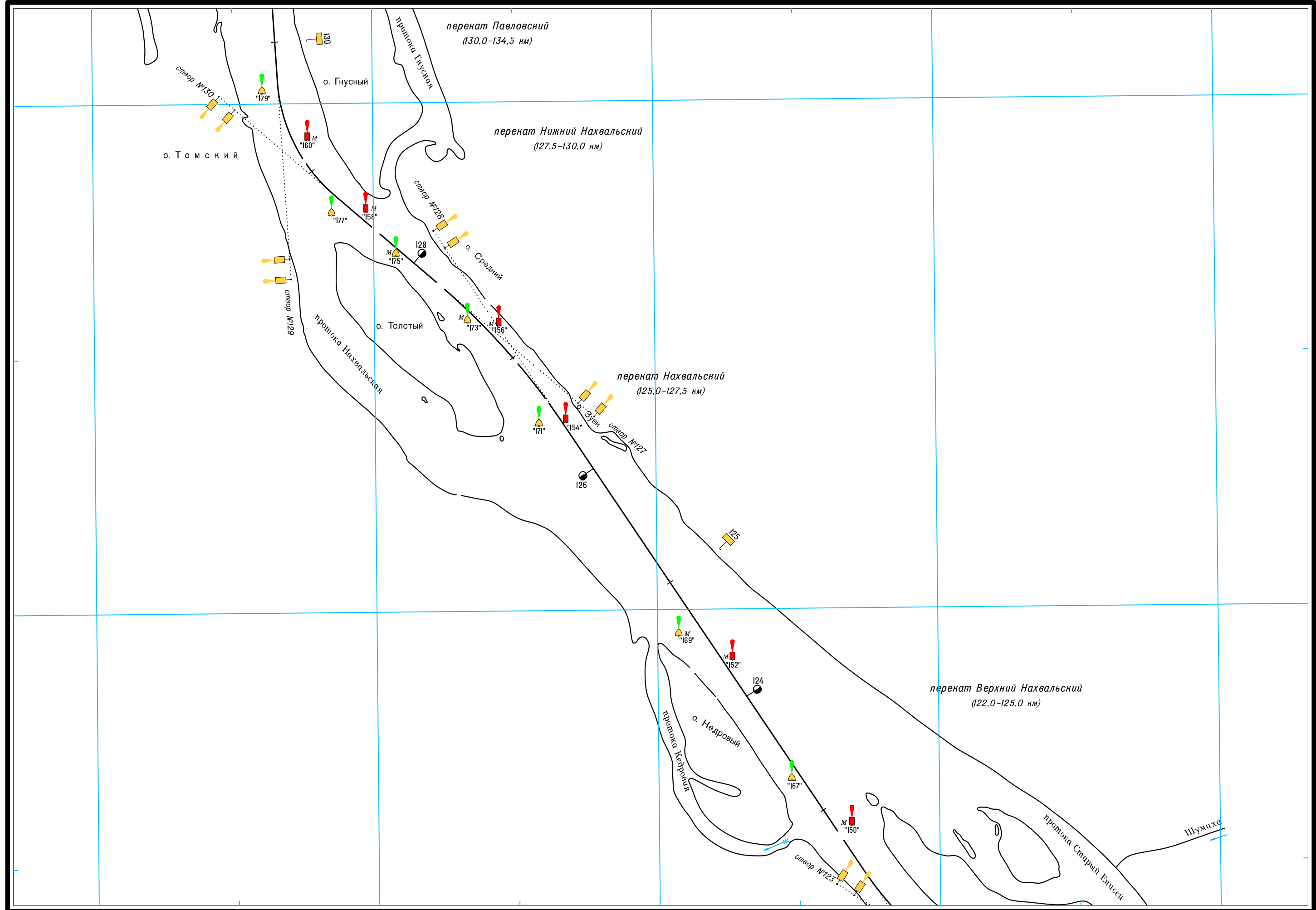


Масштаб 1:25 000

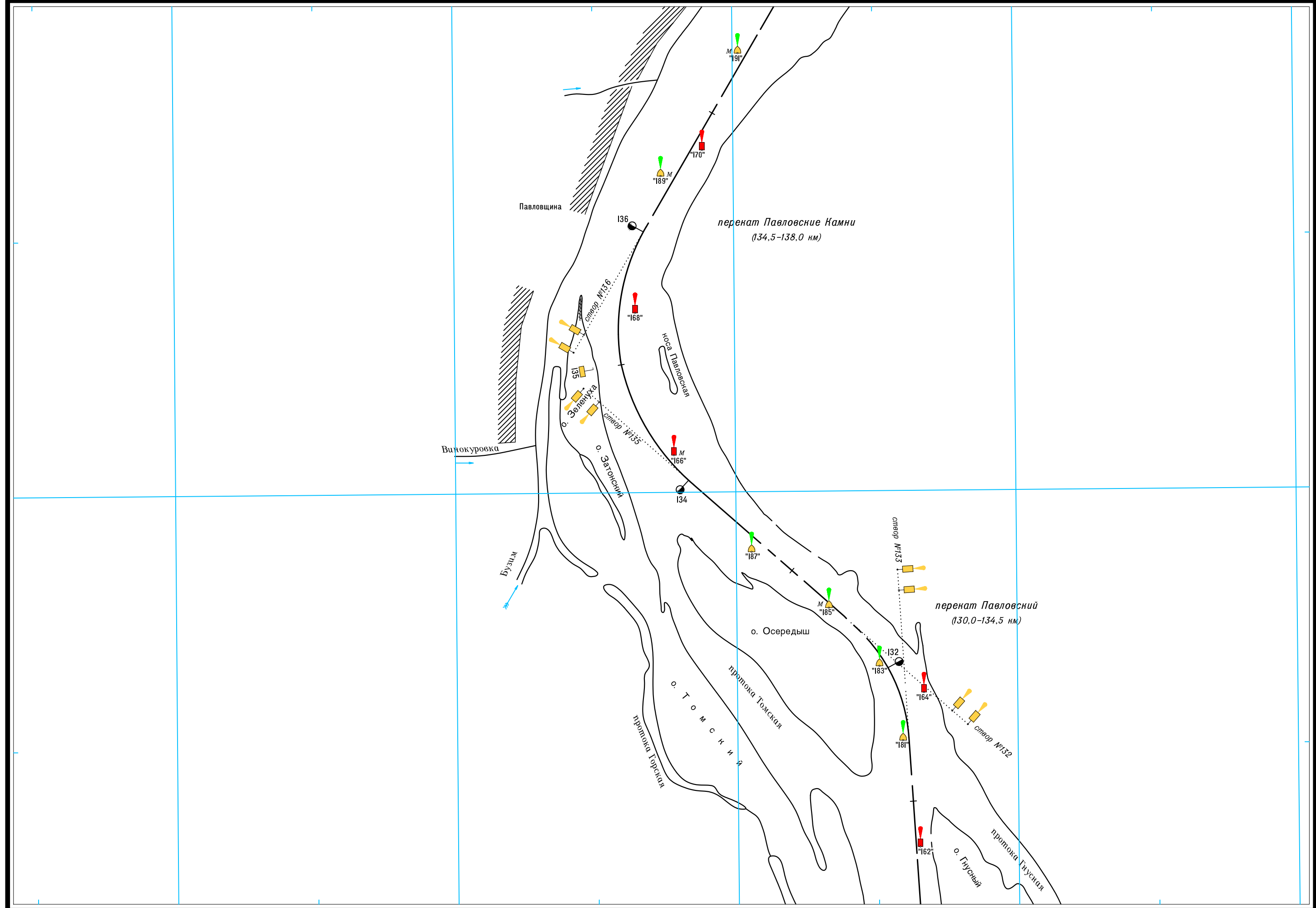


ЛОГАРИФМИЧЕСКАЯ ШКАЛА СКОРОСТИ



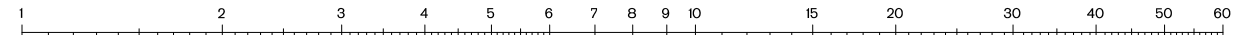
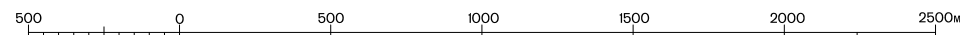


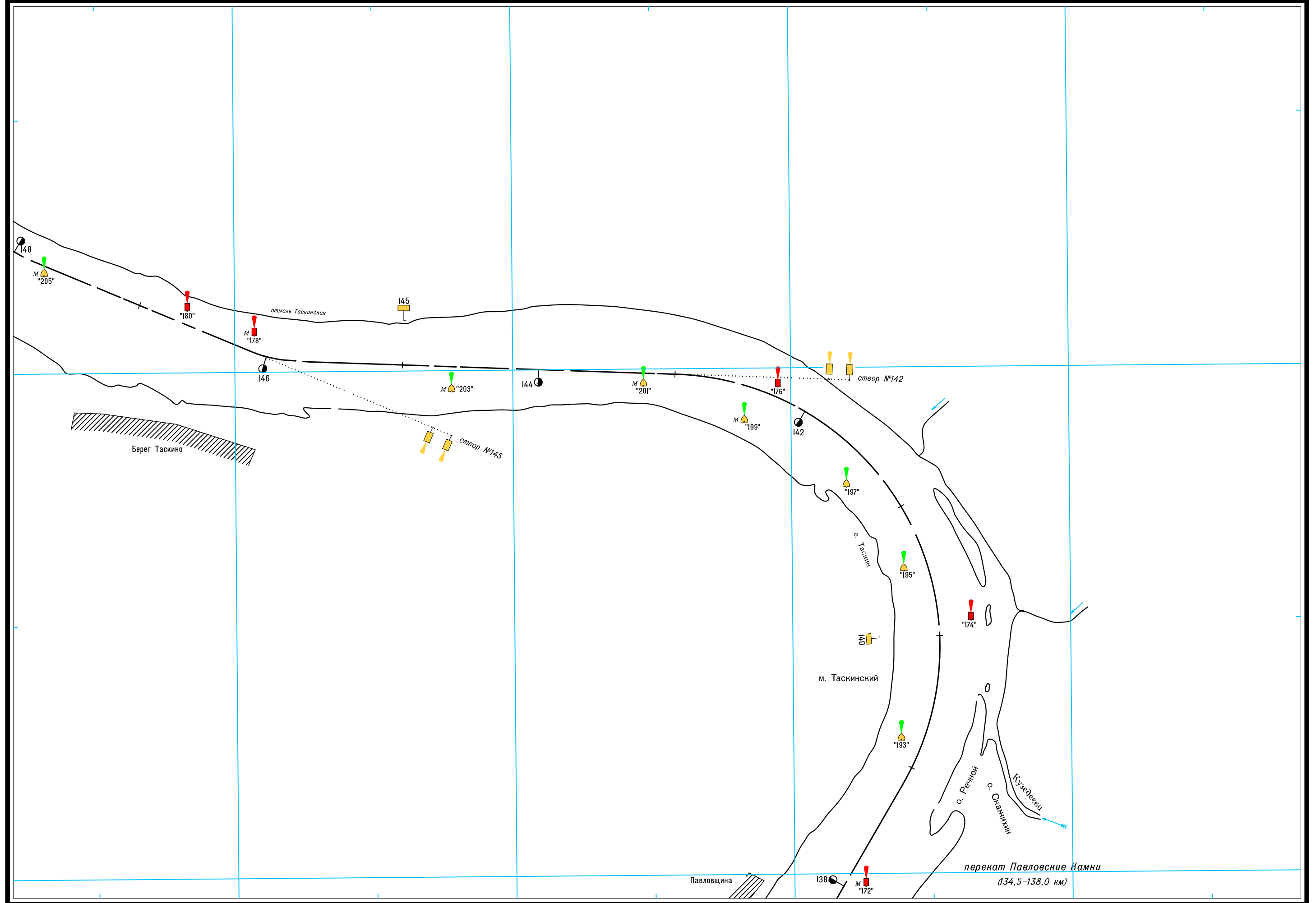
Широта - две минуты



Масштаб 1:25 000

ЛОГАРИФМИЧЕСКАЯ ШКАЛА СКОРОСТИ

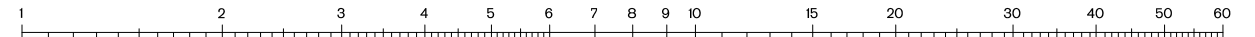





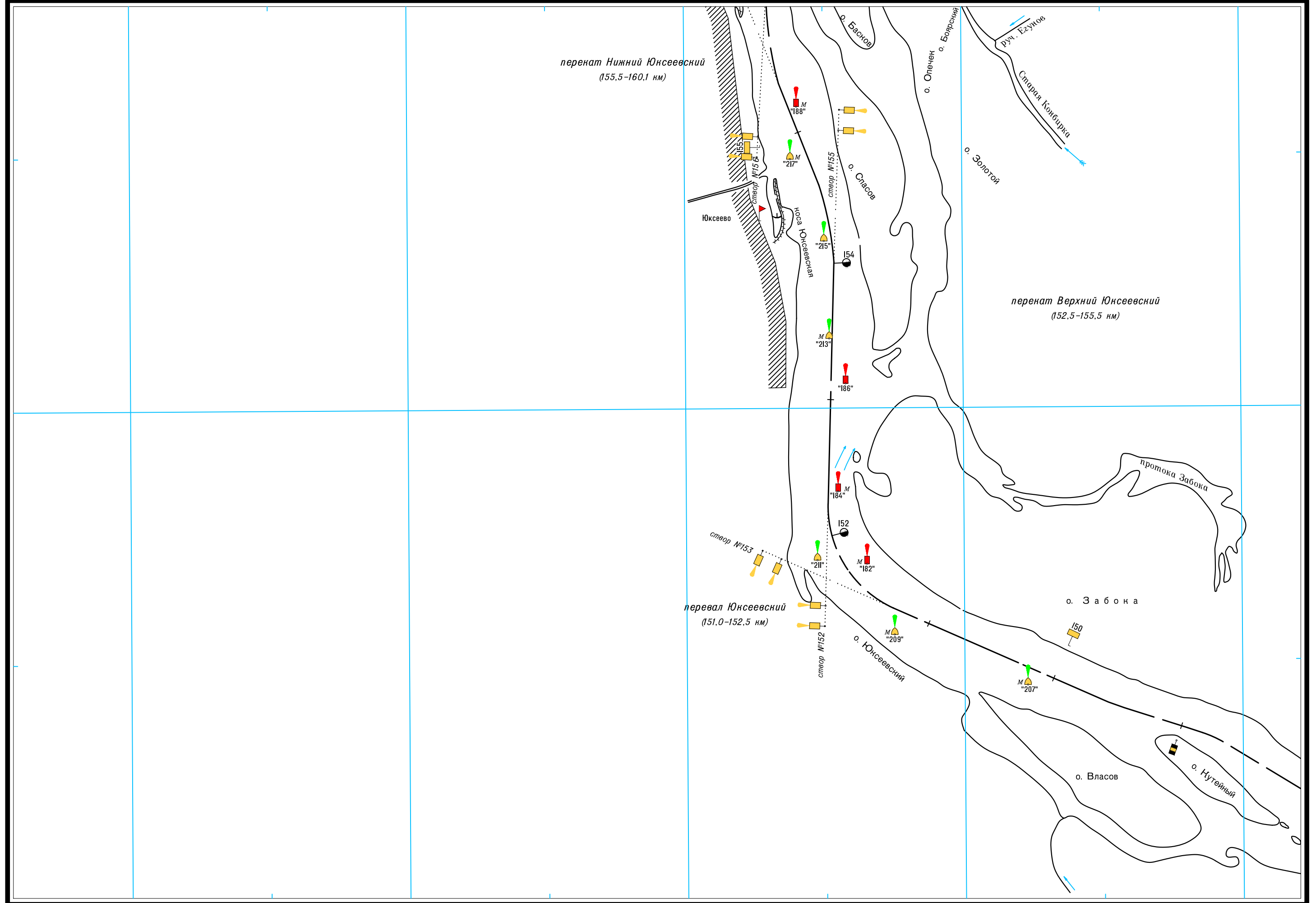
Широта - две минуты

Масштаб 1:25 000

ЛОГАРИФИЧЕСКАЯ ШКАЛА СКОРОСТИ

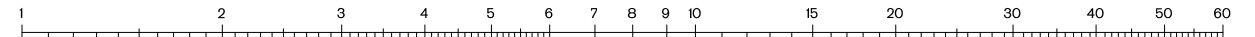



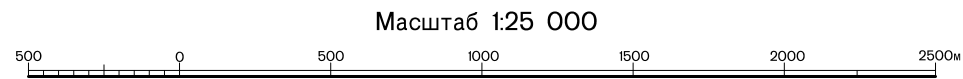
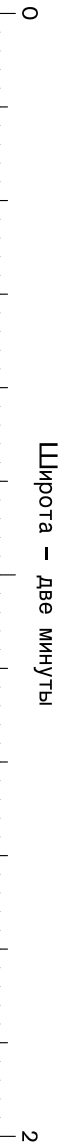
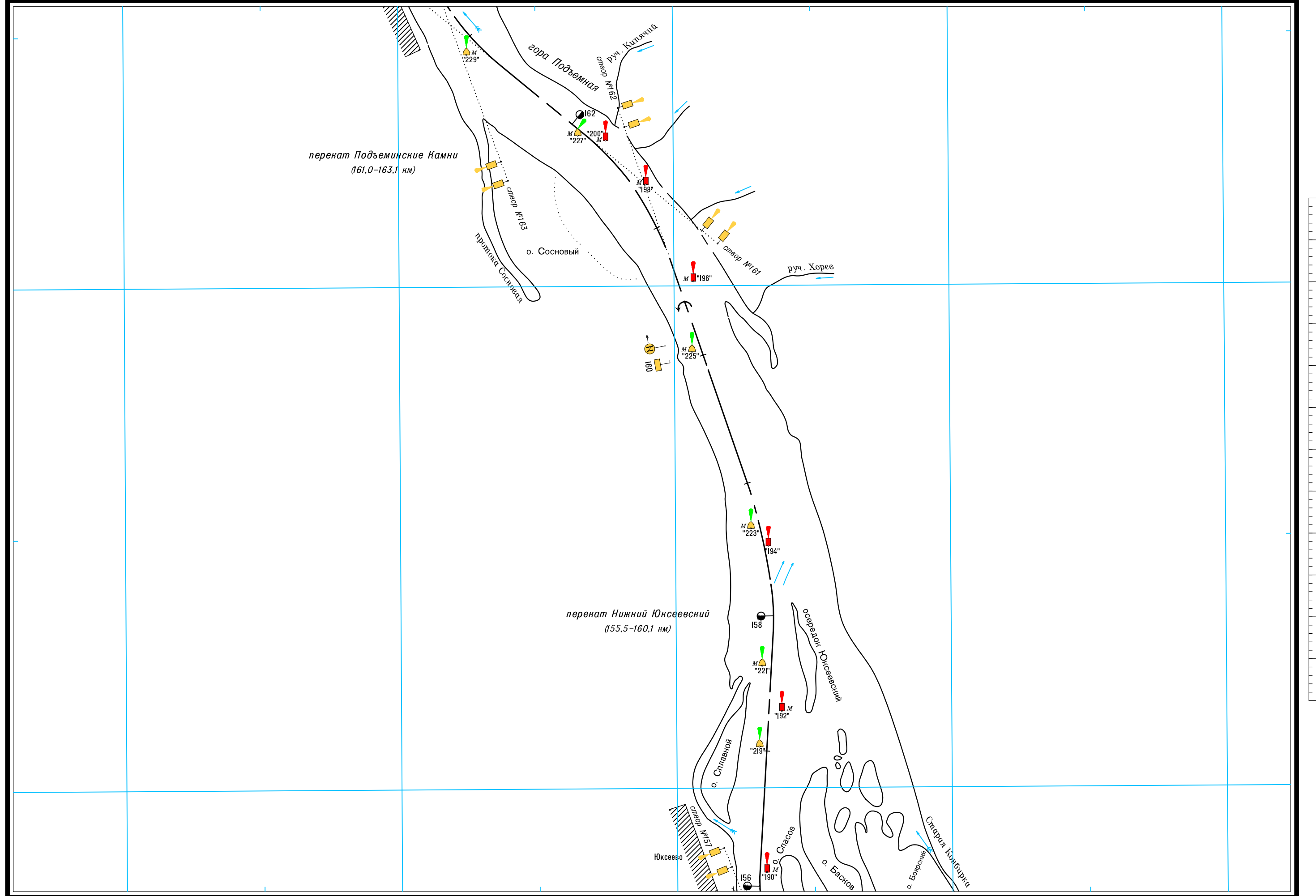
Широта - две минуты

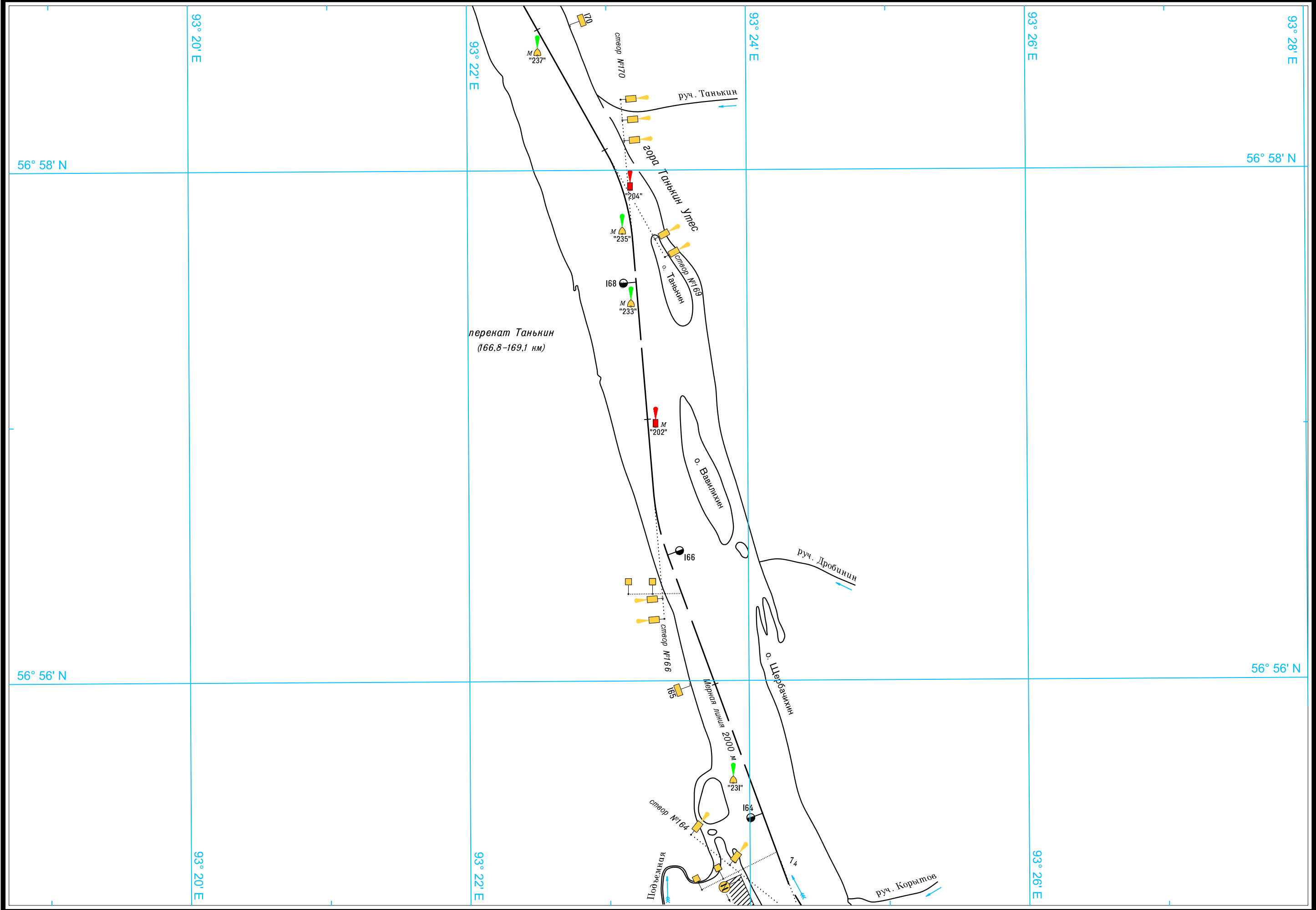




Масштаб 1:25 000

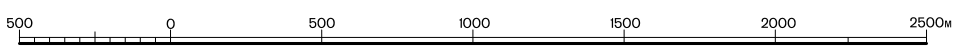
ЛОГАРИФМИЧЕСКАЯ ШКАЛА СКОРОСТИ



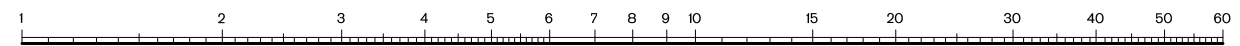


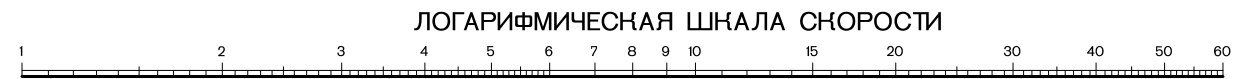
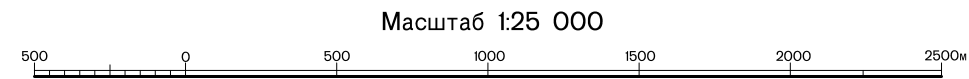

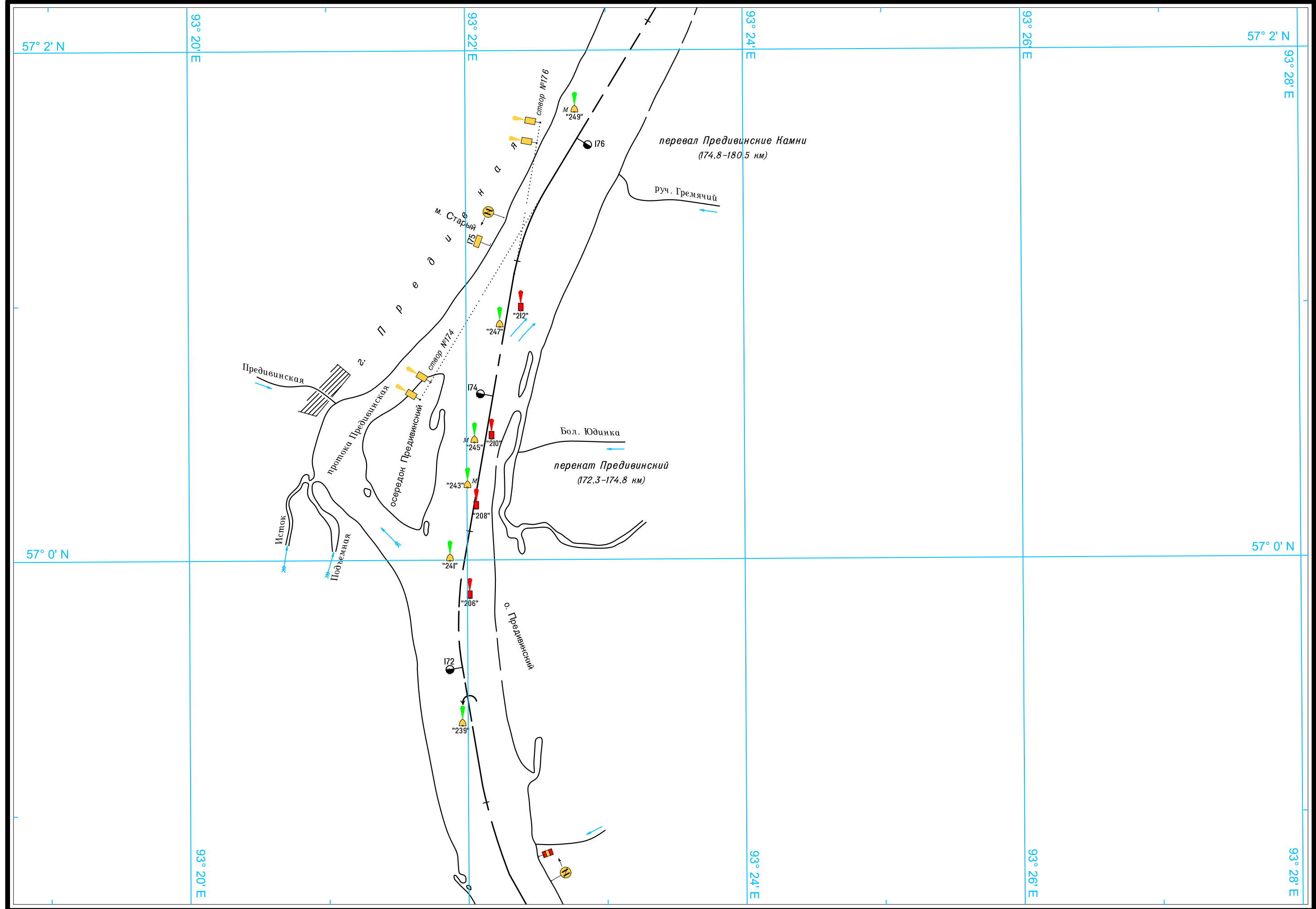


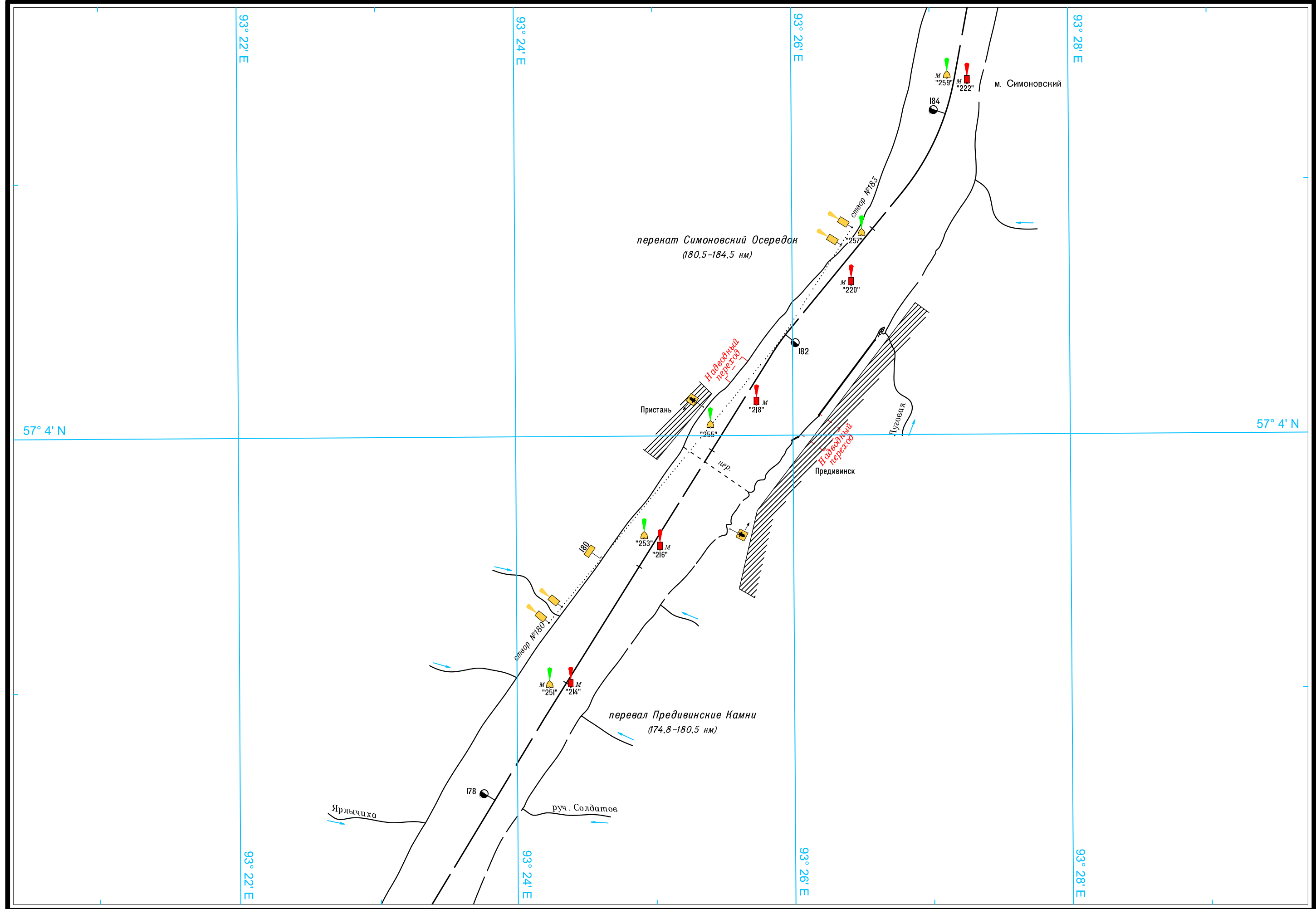
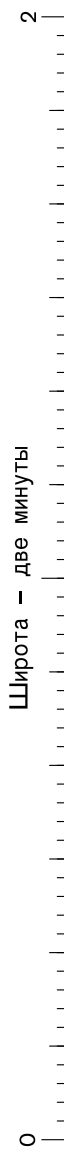
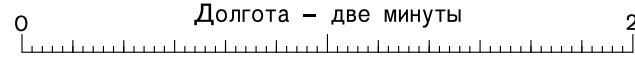
Масштаб 1:25 000



ЛОГАРИФМИЧЕСКАЯ ШКАЛА СКОРОСТИ






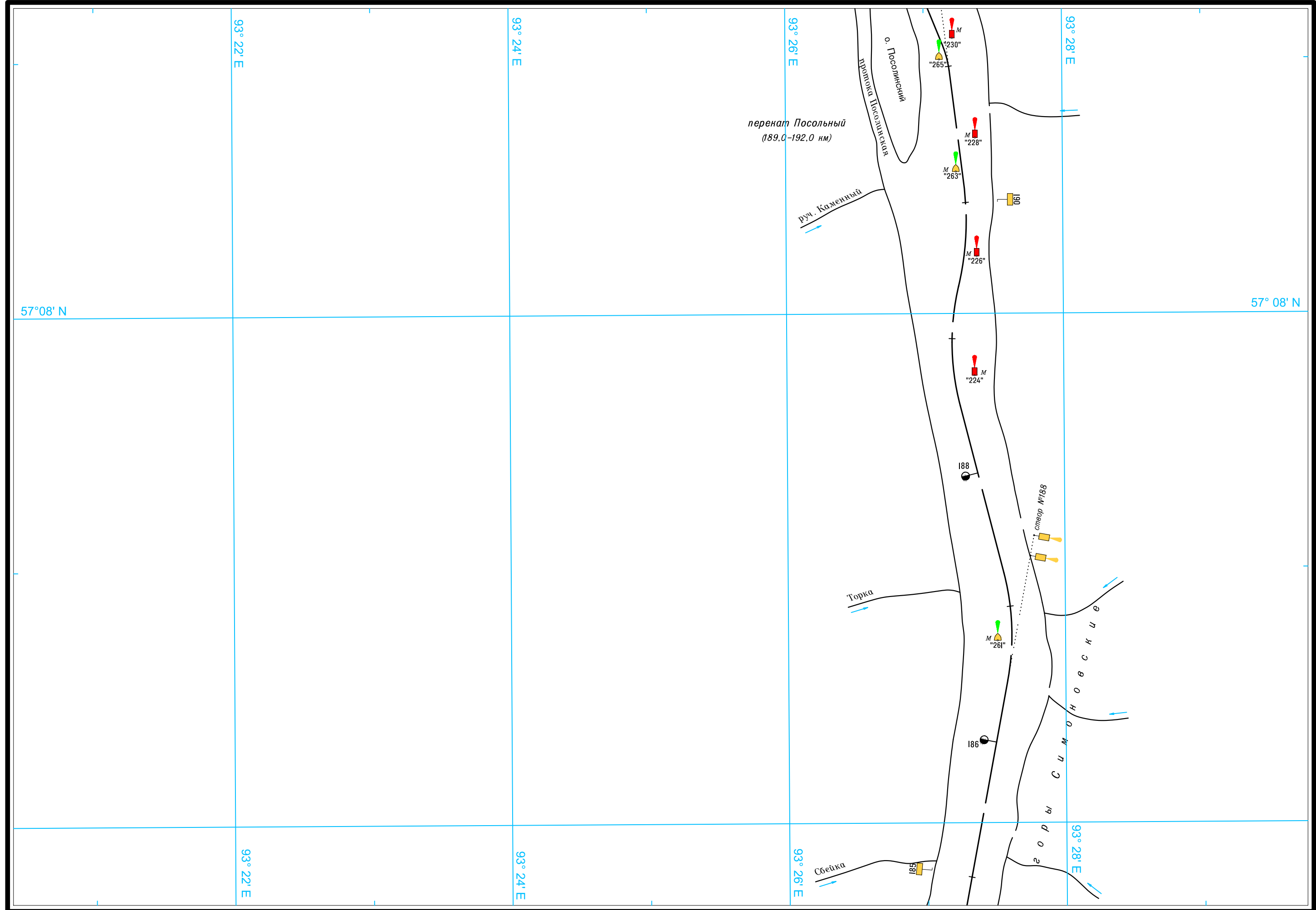




Масштаб 1:25 000



ЛОГАРИФИЧЕСКАЯ ШКАЛА СКОРОСТИ



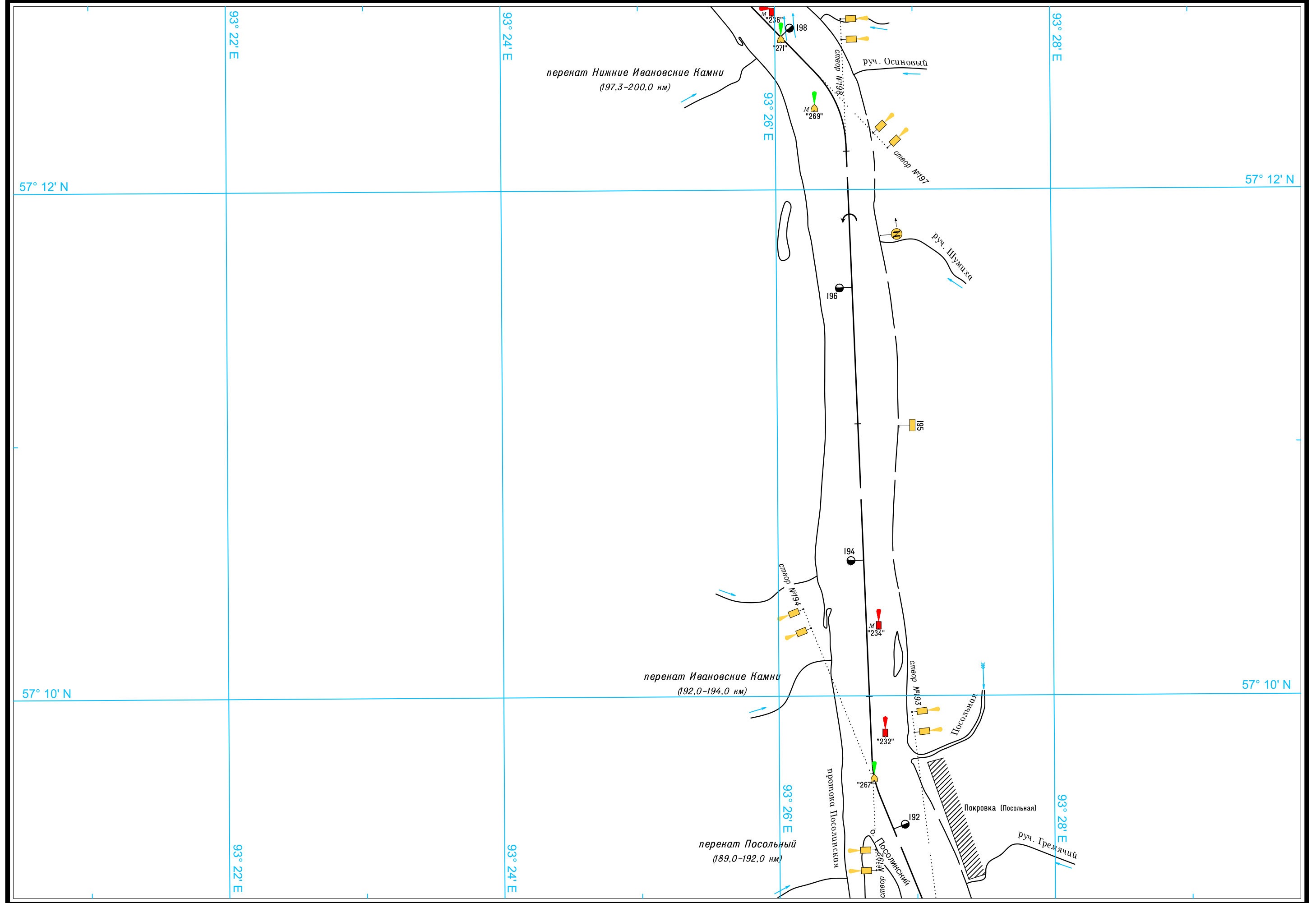


Масштаб 1:25 000

ЛОГАРИФМИЧЕСКАЯ ШКАЛА СКОРОСТИ

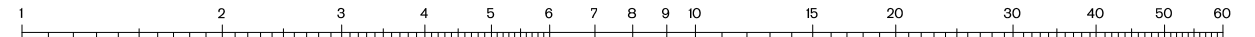





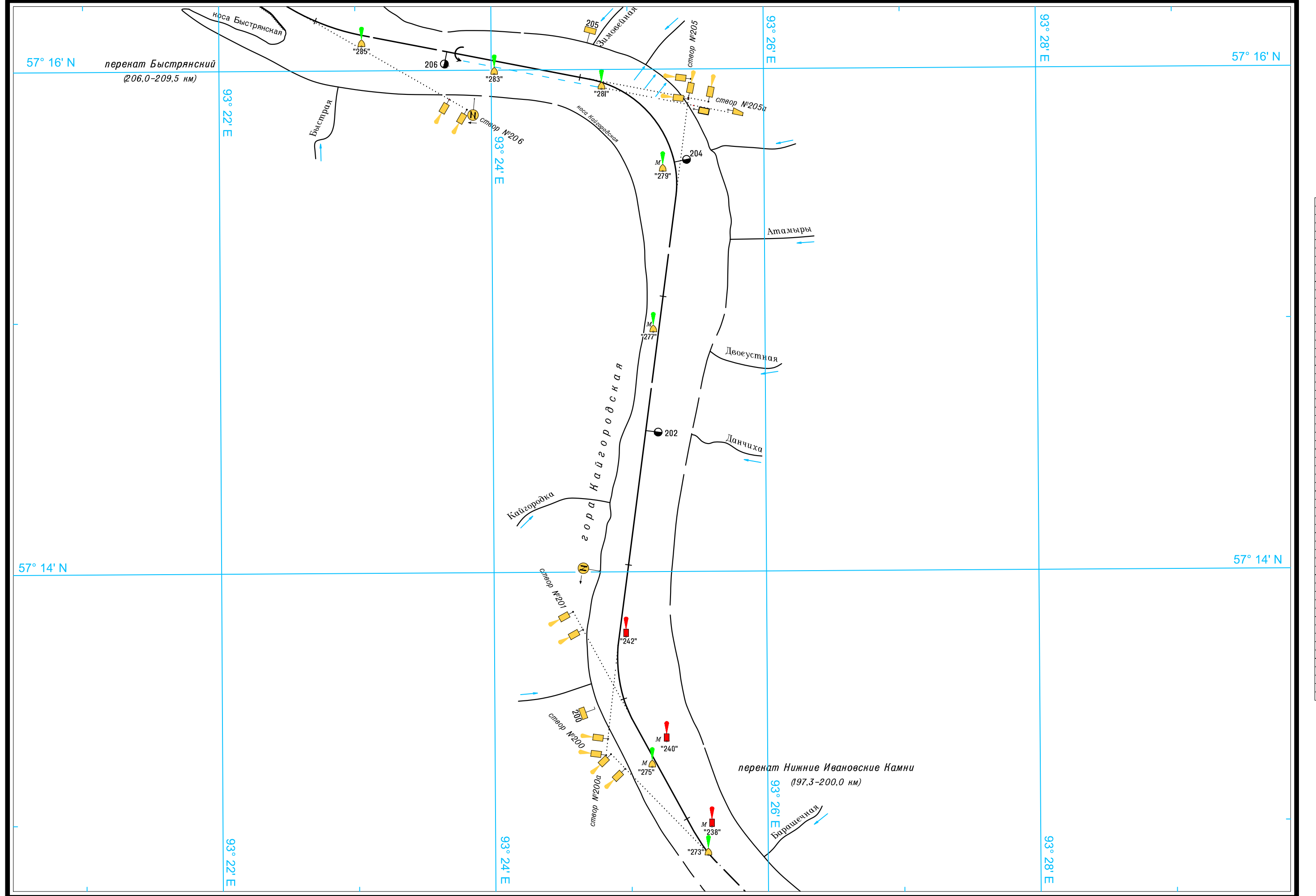
Широта - две минуты



Масштаб 1:25 000

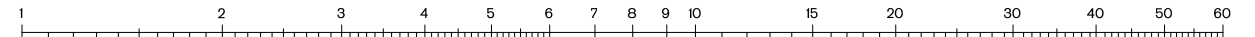

ЛОГАРИФМИЧЕСКАЯ ШКАЛА СКОРОСТИ

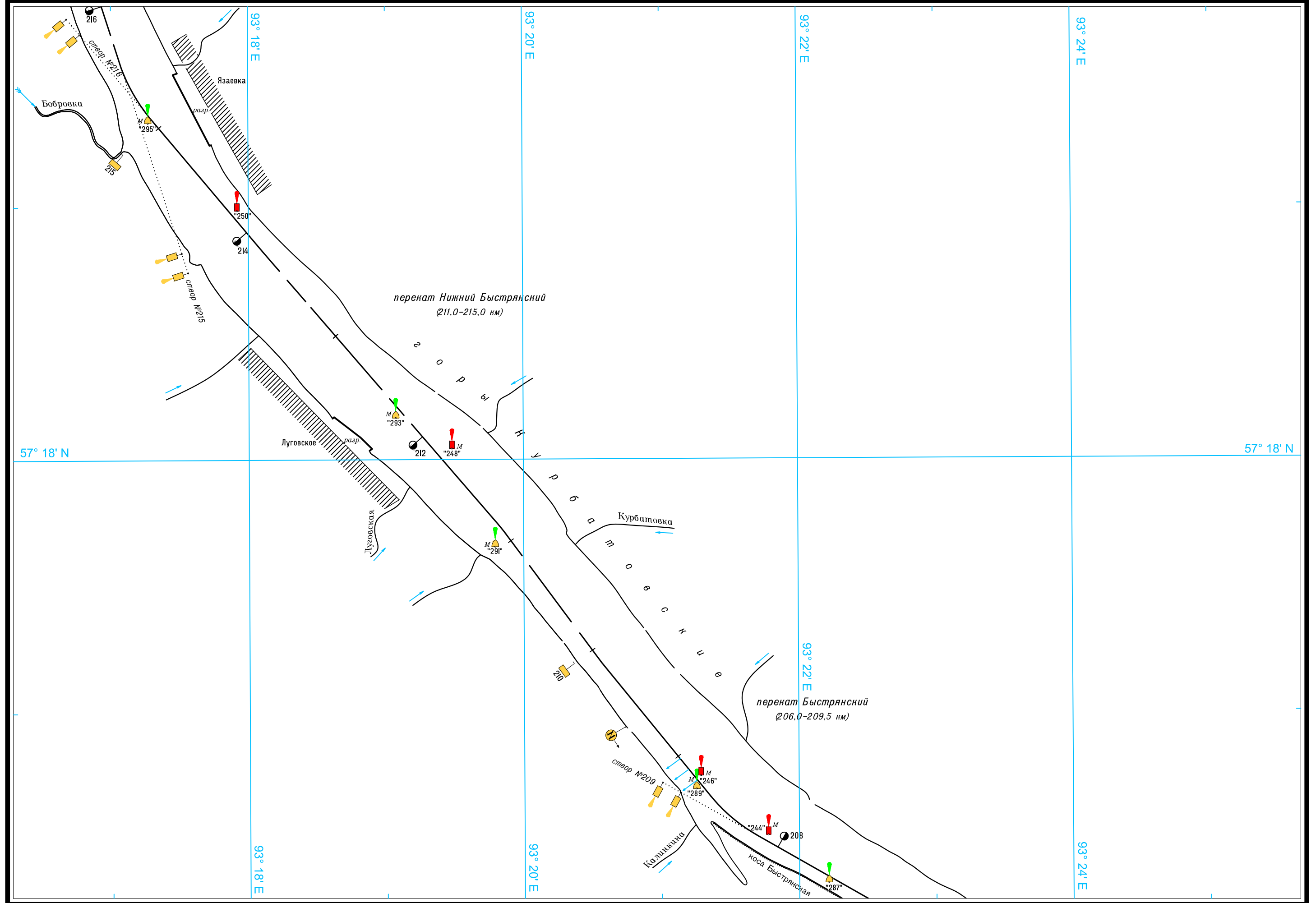
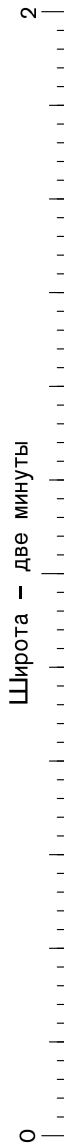





Масштаб 1:25 000

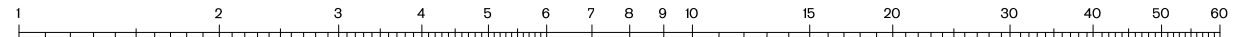

ЛОГАРИФМИЧЕСКАЯ ШКАЛА СКОРОСТИ

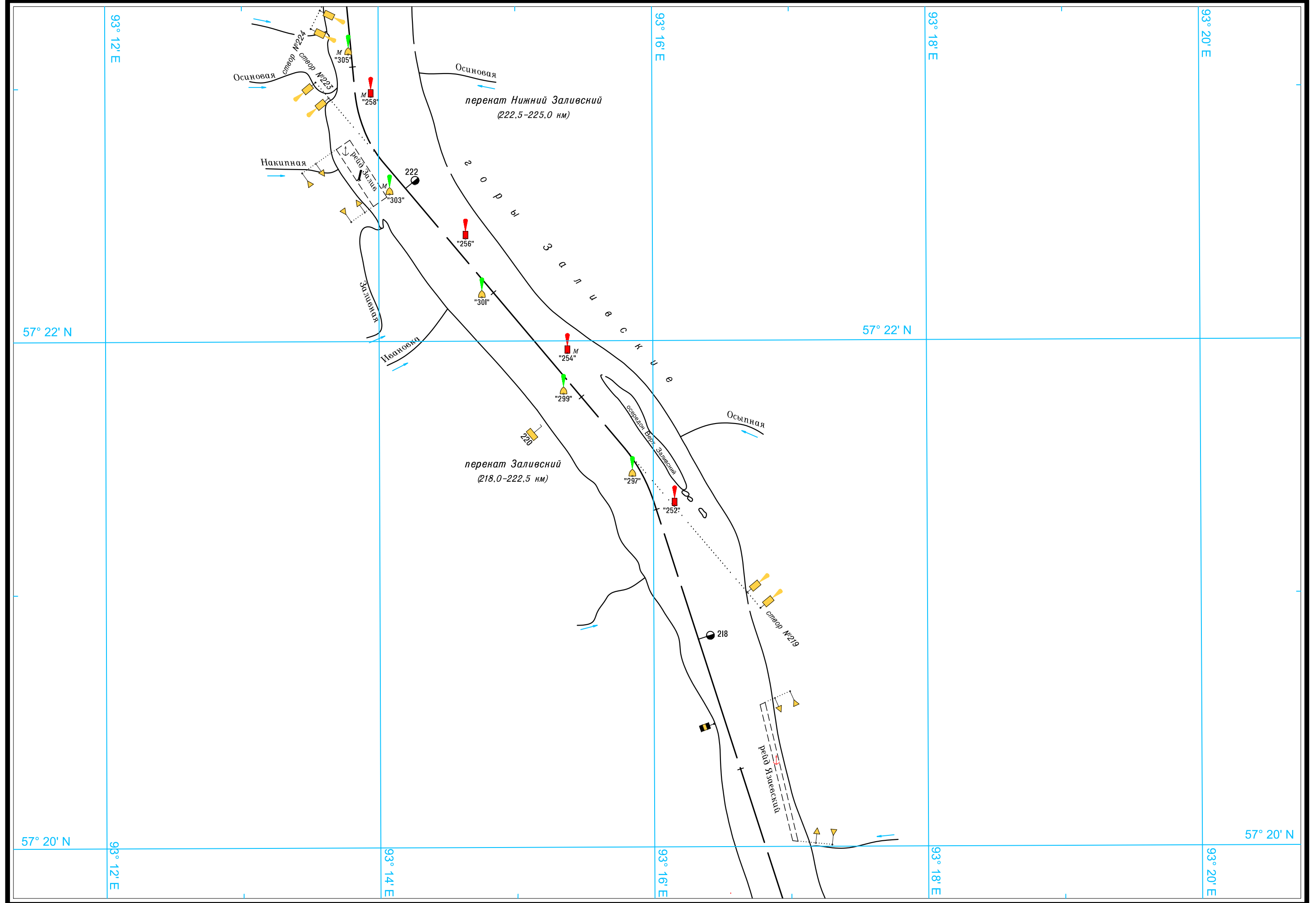




Масштаб 1:25 000

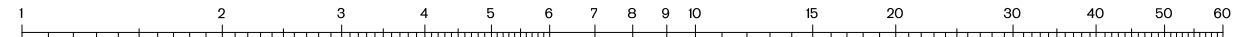

ЛОГАРИФМИЧЕСКАЯ ШКАЛА СКОРОСТИ






Масштаб 1:25 000

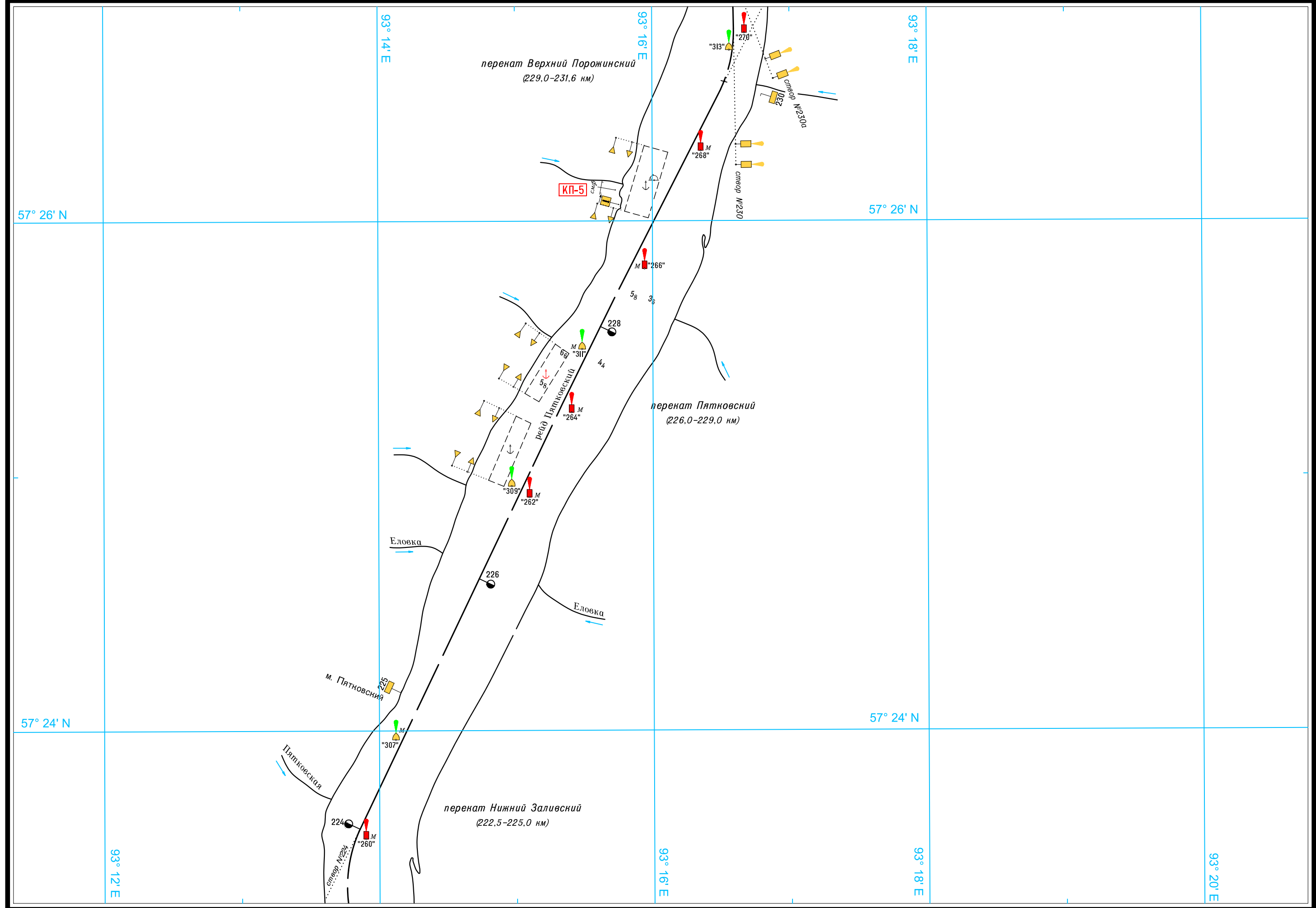
ЛОГАРИФМИЧЕСКАЯ ШКАЛА СКОРОСТИ



Широта - две минуты

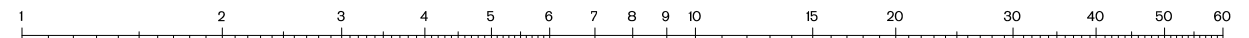
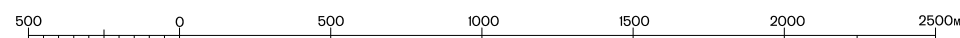


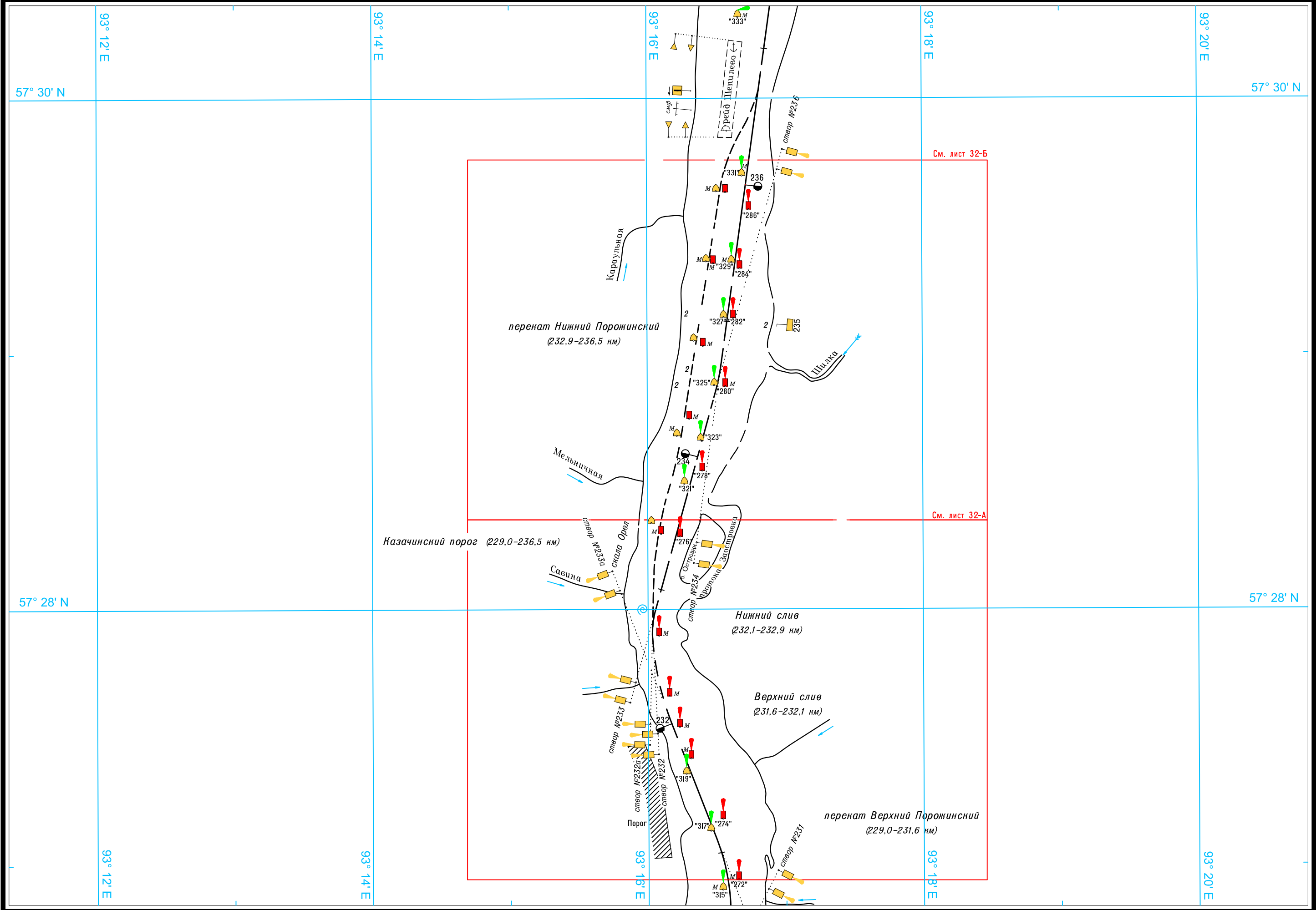


Широта - две минуты



Масштаб 1:25 000

ЛОГАРИФМИЧЕСКАЯ ШКАЛА СКОРОСТИ








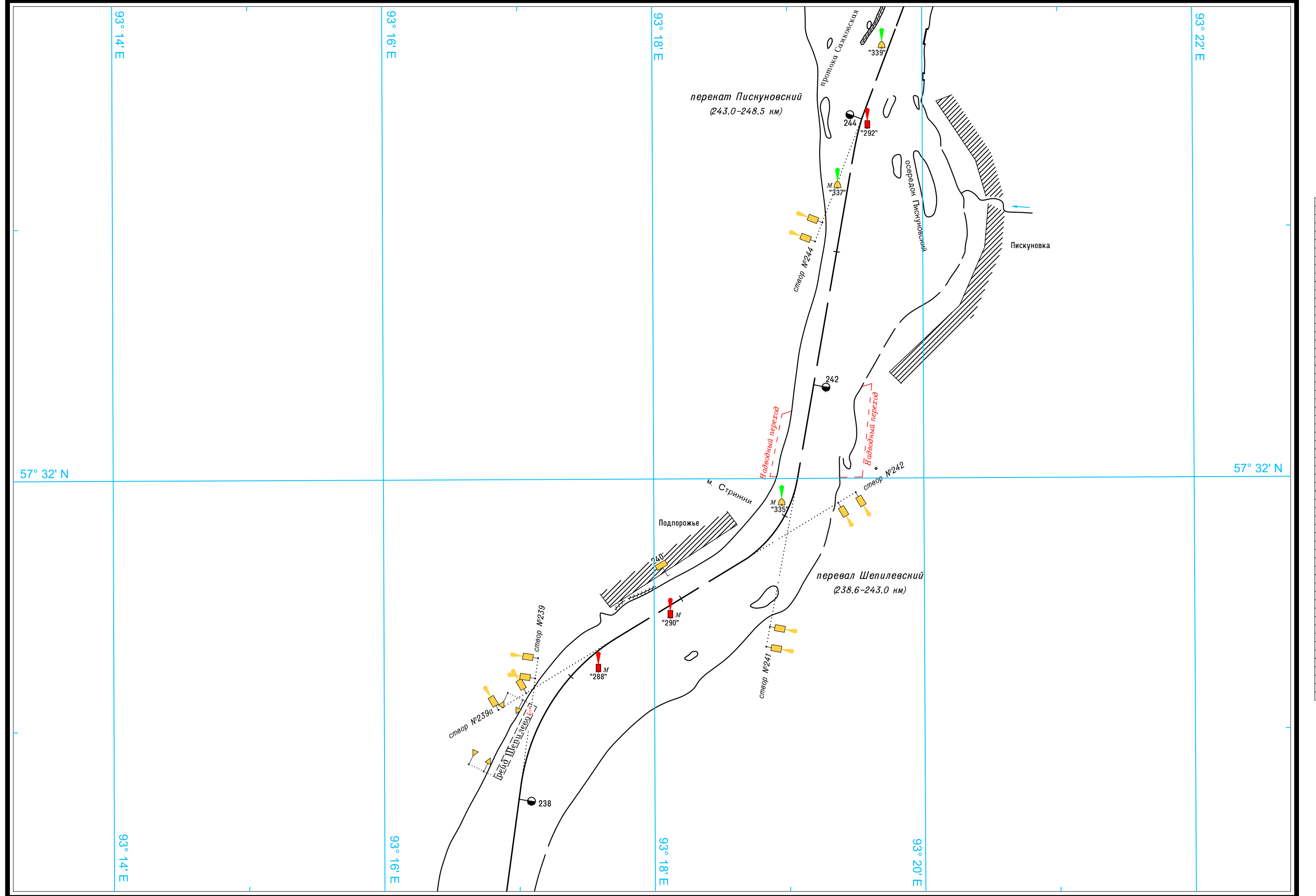
См. лист 32-Б

См. лист 32-А

Масштаб 1:25 000

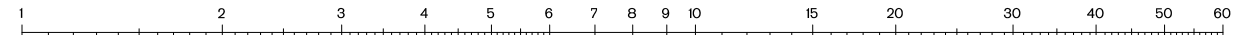

ЛОГАРИФМИЧЕСКАЯ ШКАЛА СКОРОСТИ

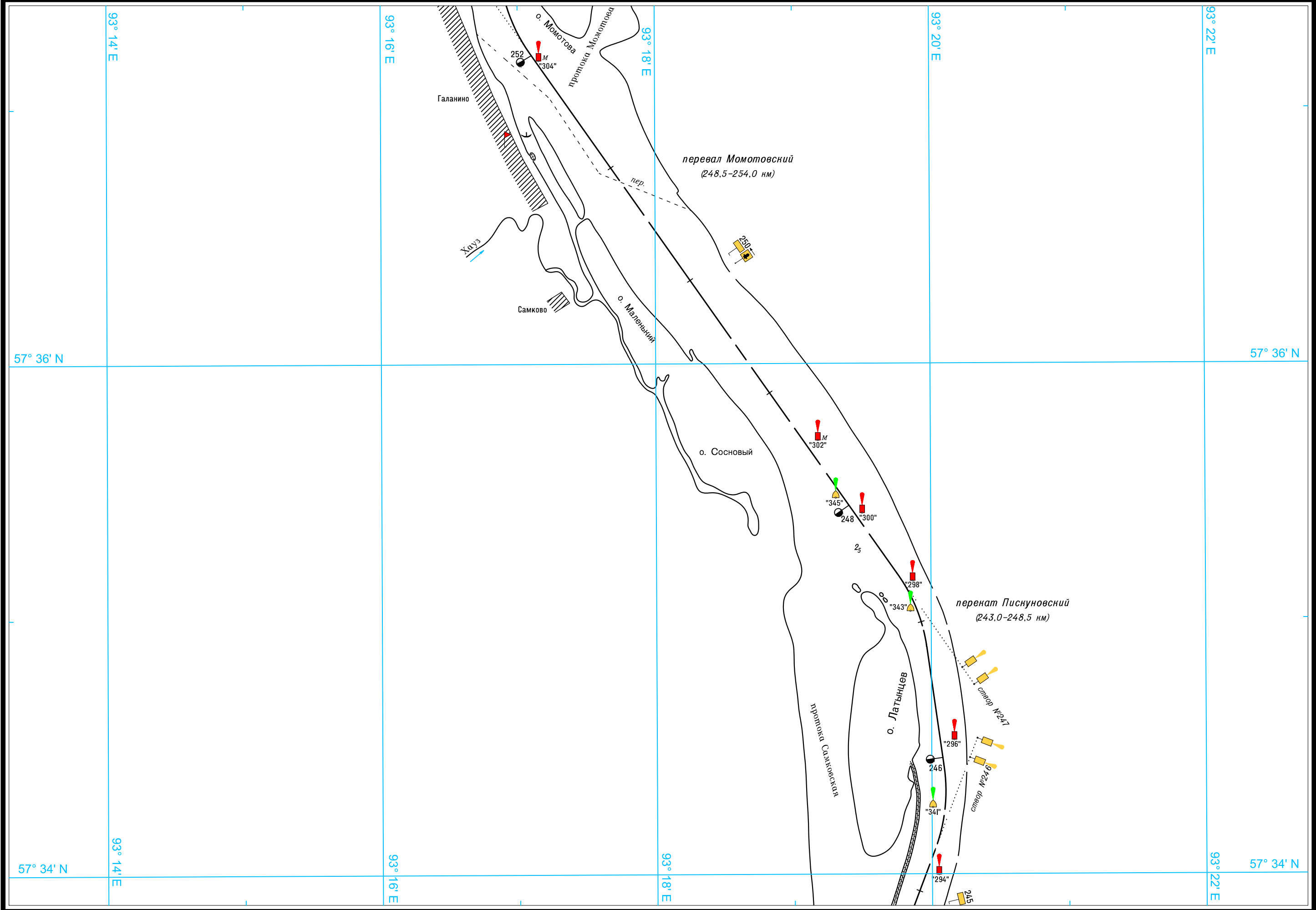





Масштаб 1:25 000

ЛОГАРИФМИЧЕСКАЯ ШКАЛА СКОРОСТИ





57° 36' N

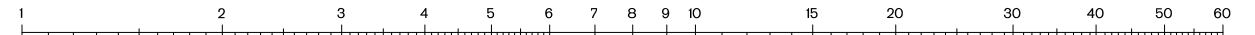
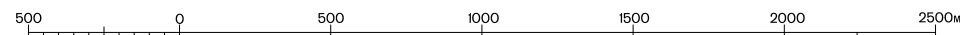
57° 36' N



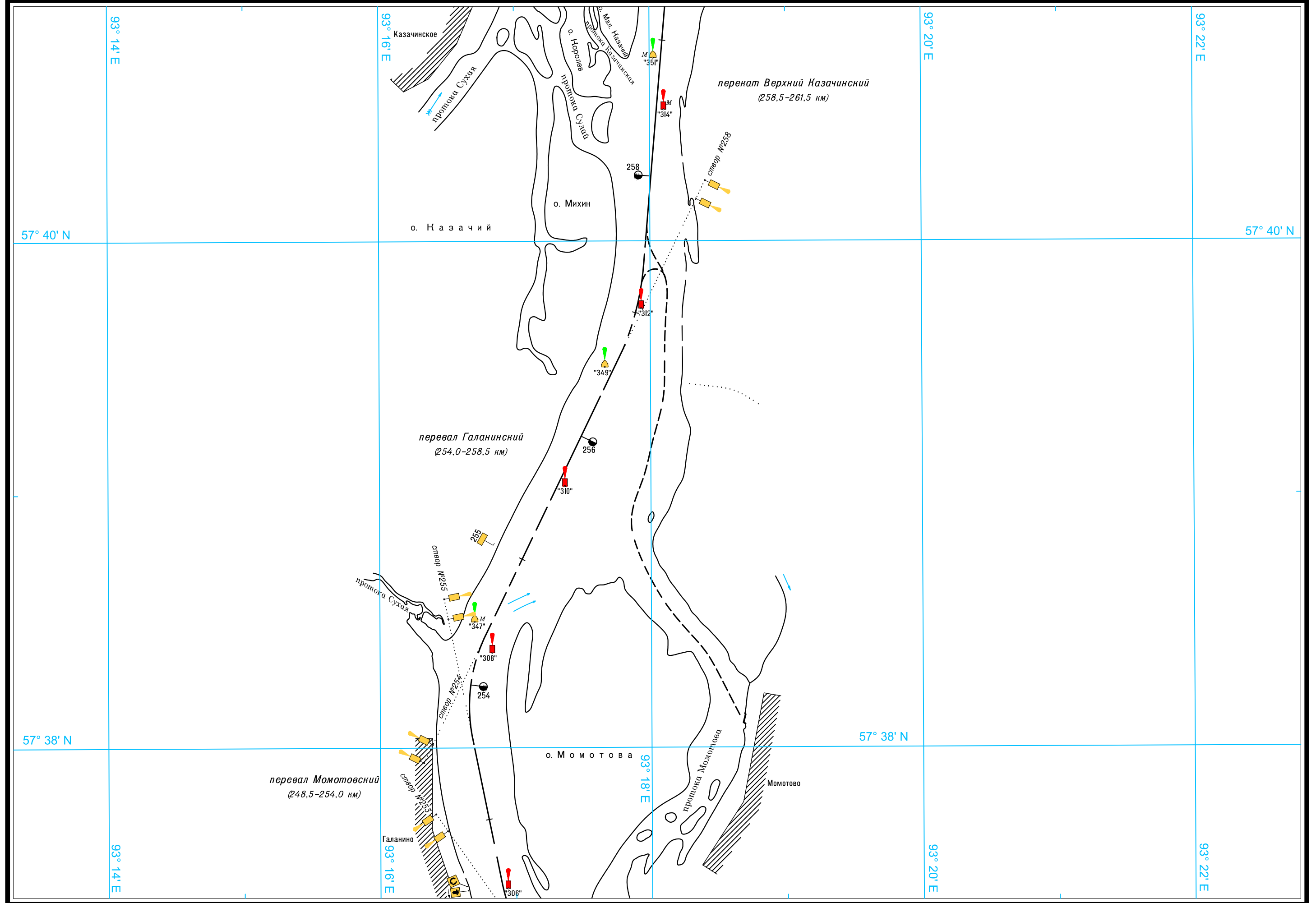
57° 34' N

57° 34' N

Масштаб 1:25 000

ЛОГАРИФМИЧЕСКАЯ ШКАЛА СКОРОСТИ





57° 40' N

57° 40' N

57° 38' N

57° 38' N

93° 14' E

93° 16' E

93° 20' E

93° 22' E

93° 14' E

93° 16' E

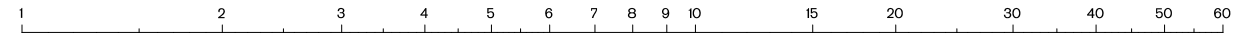
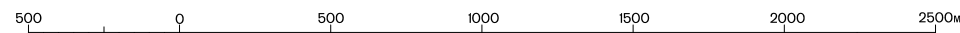
93° 18' E


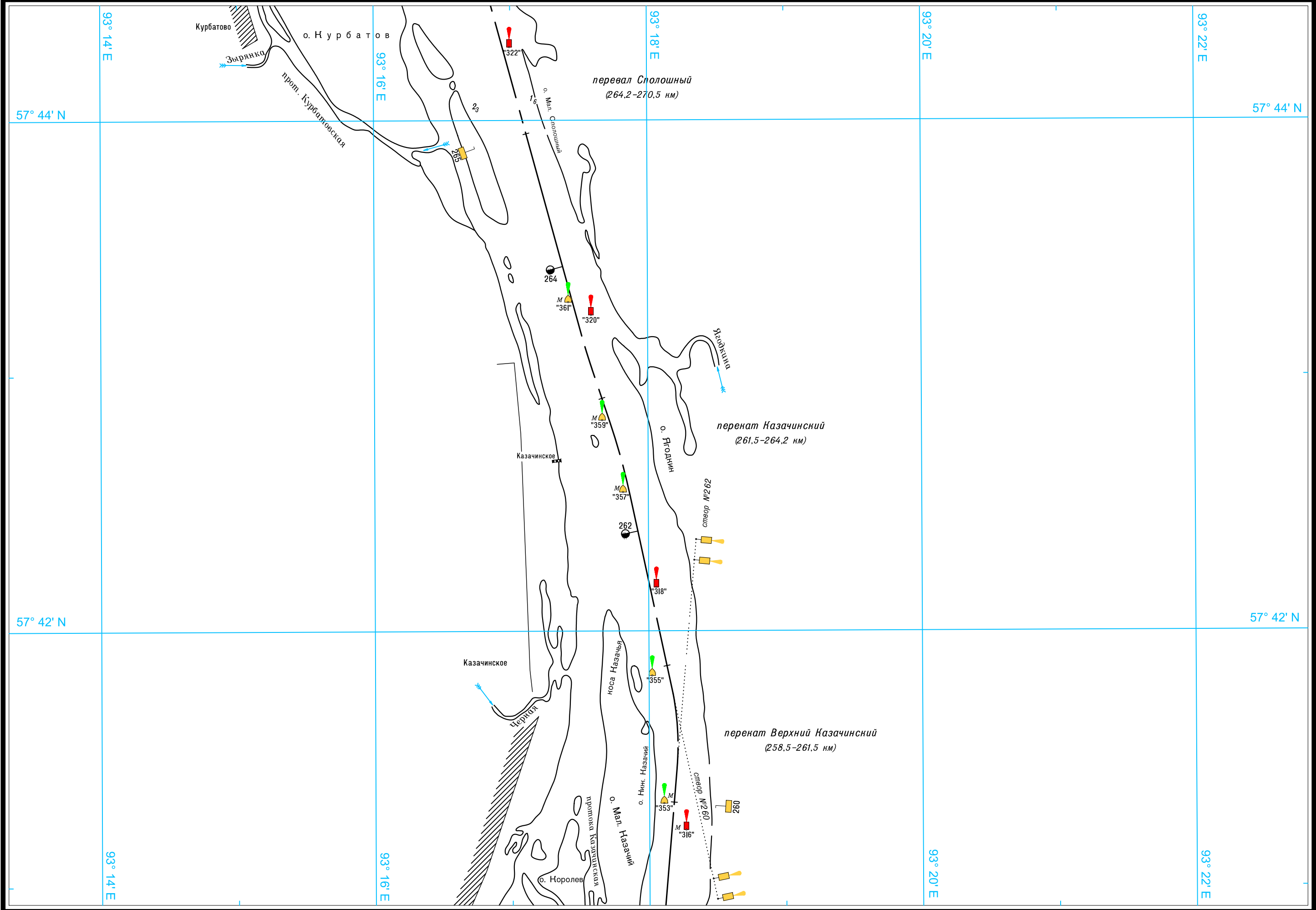

93° 20' E

93° 22' E

Масштаб 1:25 000

ЛОГАРИФМИЧЕСКАЯ ШКАЛА СКОРОСТИ

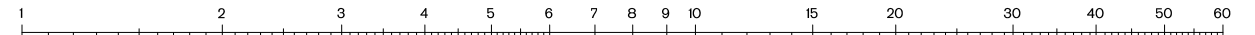




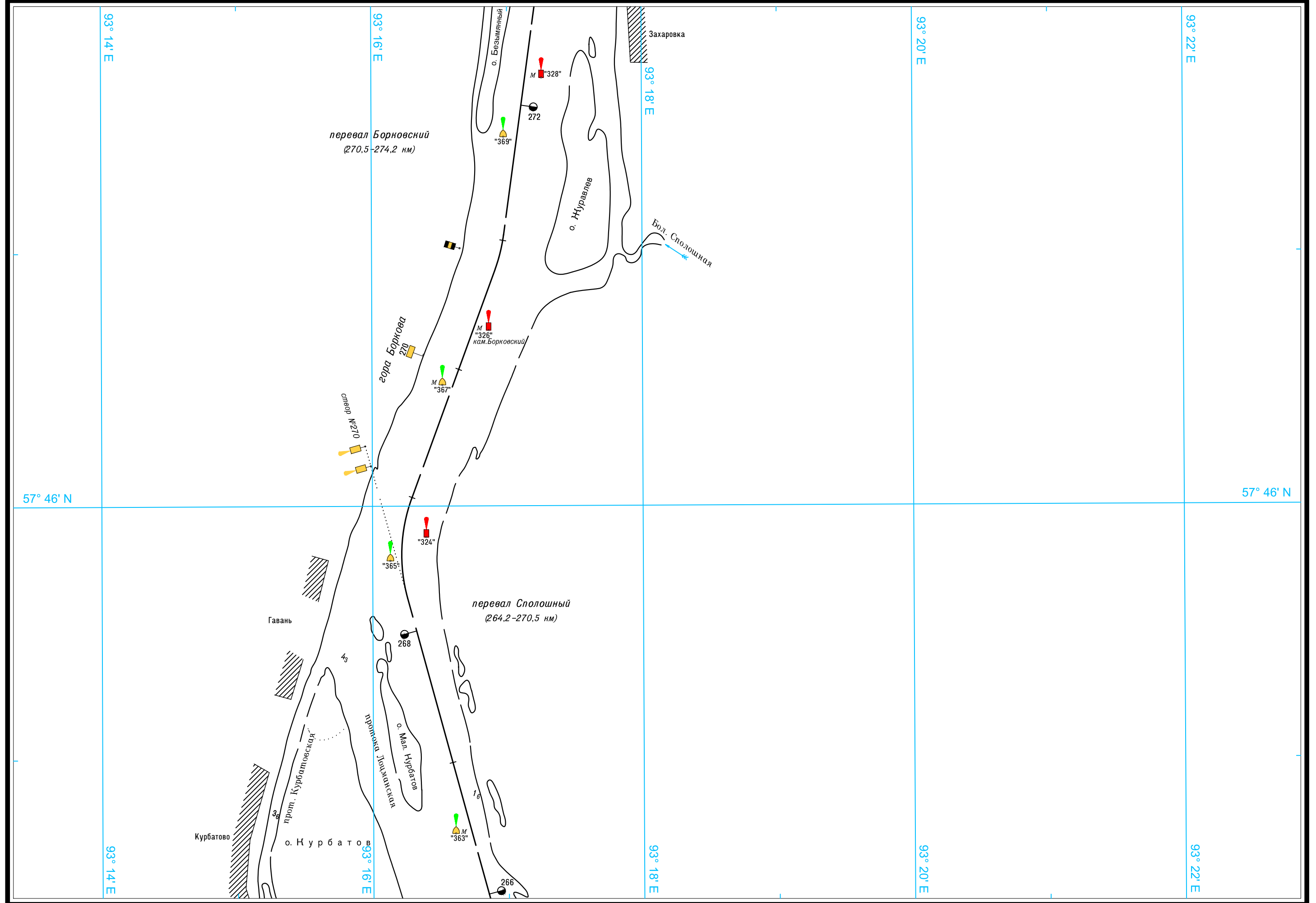


Широта - две минуты

Масштаб 1:25 000

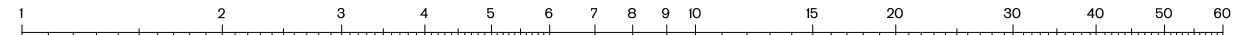

ЛОГАРИФМИЧЕСКАЯ ШКАЛА СКОРОСТИ



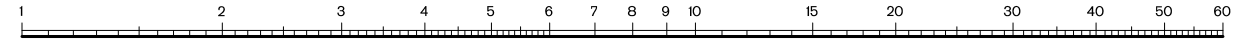
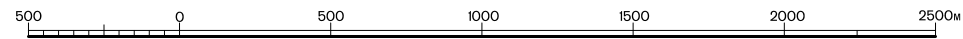
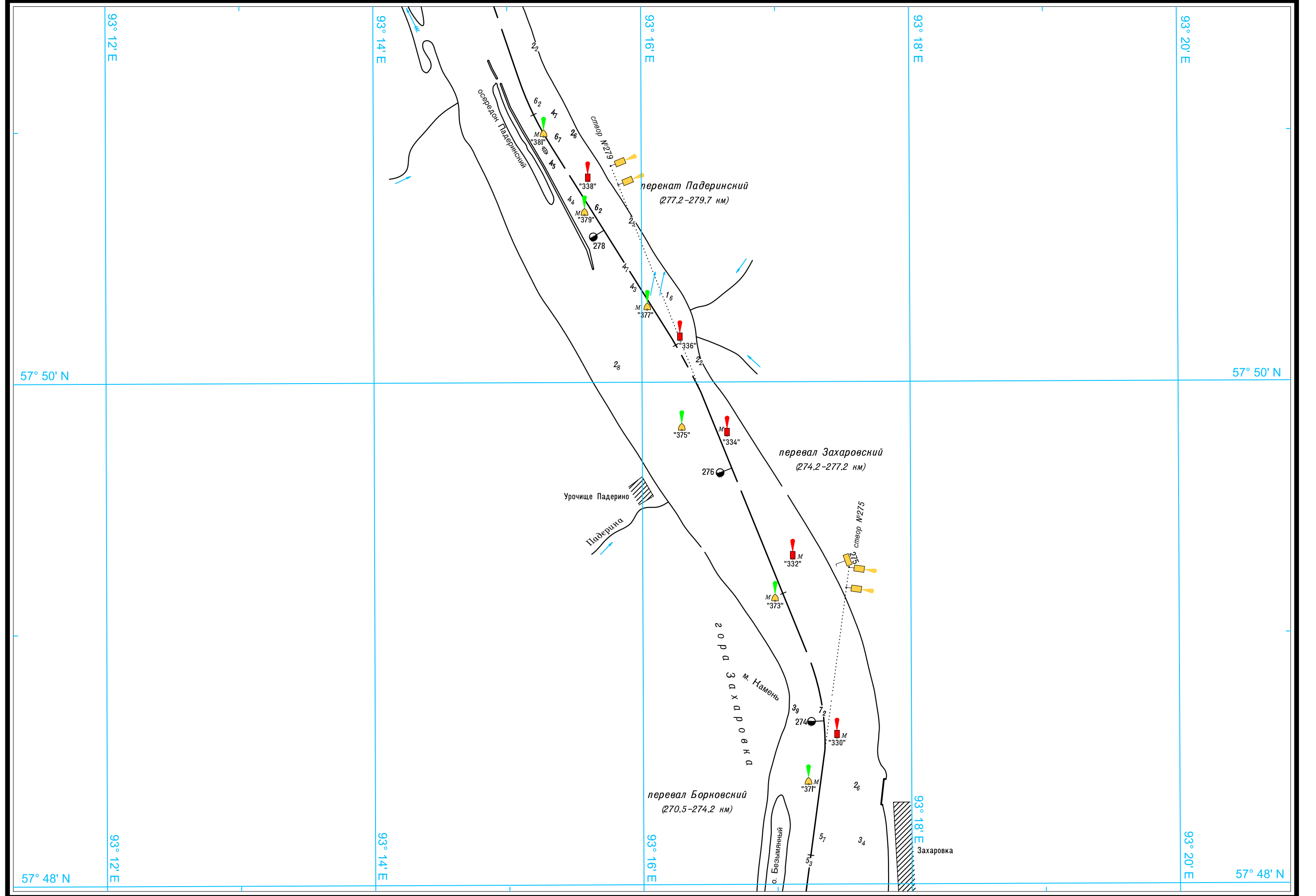



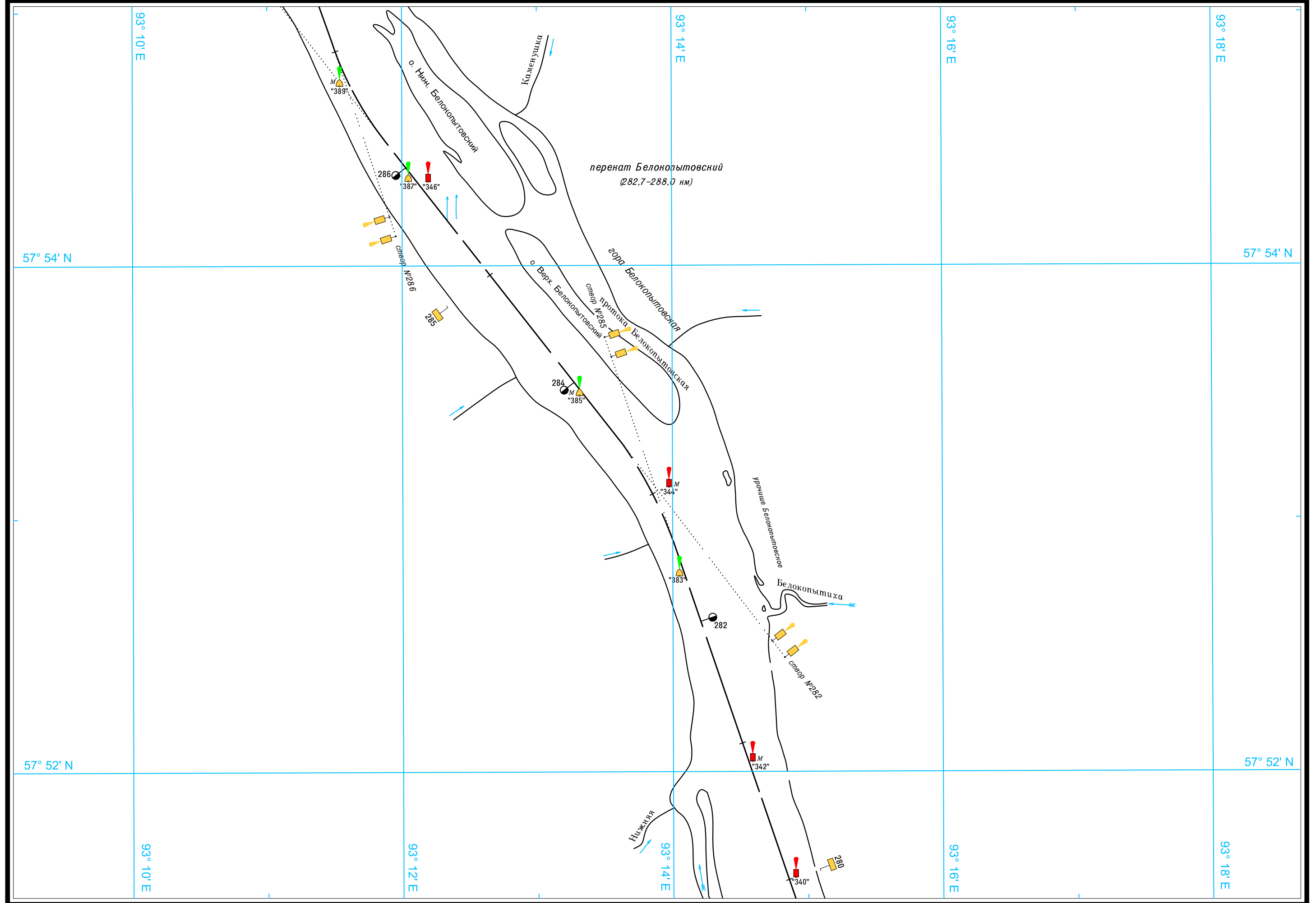
Масштаб 1:25 000

ЛОГАРИФМИЧЕСКАЯ ШКАЛА СКОРОСТИ



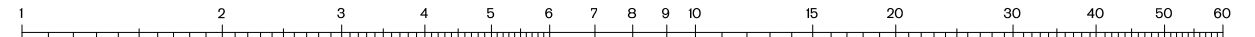

Широта - две минуты



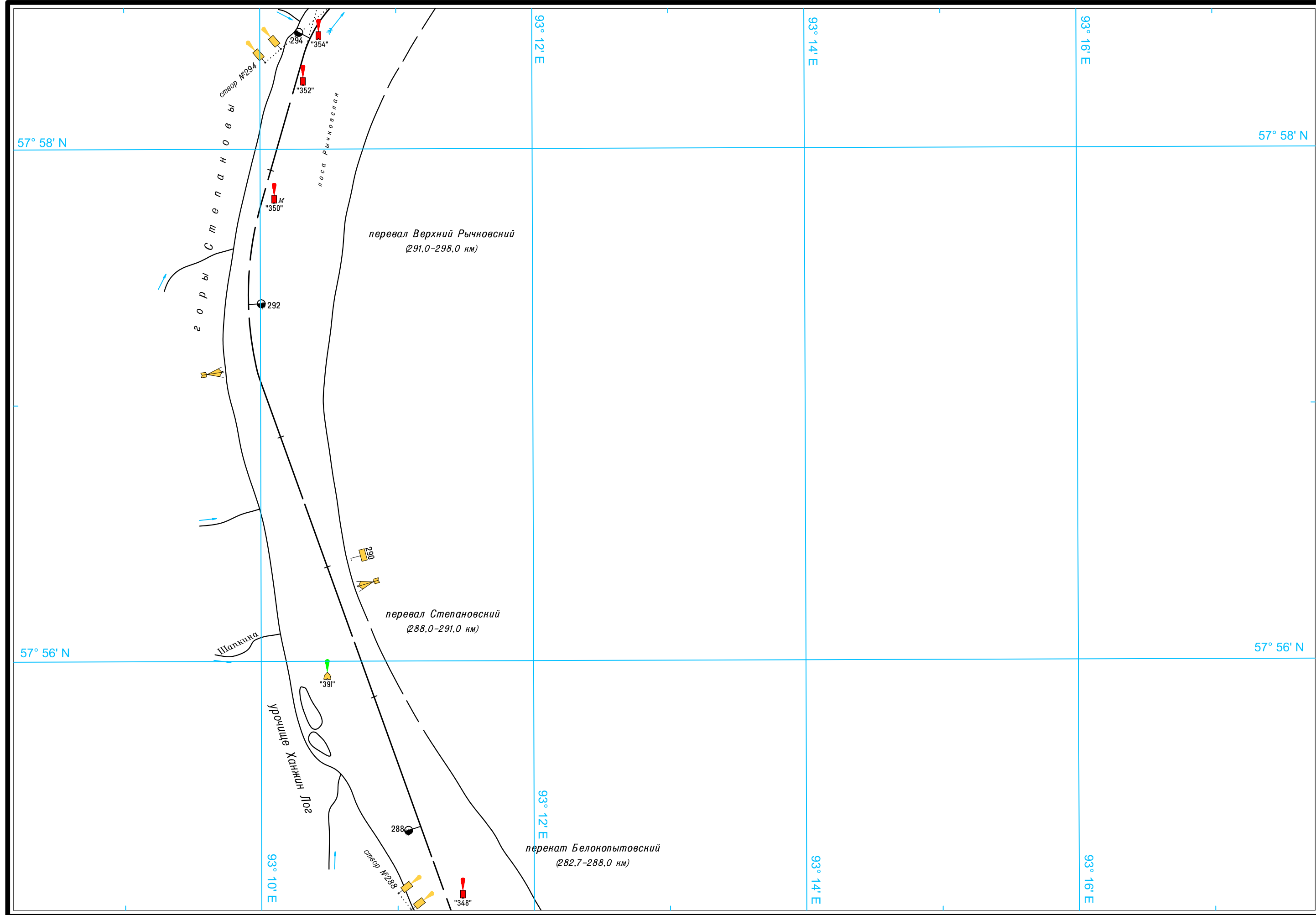


Масштаб 1:25 000

ЛОГАРИФМИЧЕСКАЯ ШКАЛА СКОРОСТИ





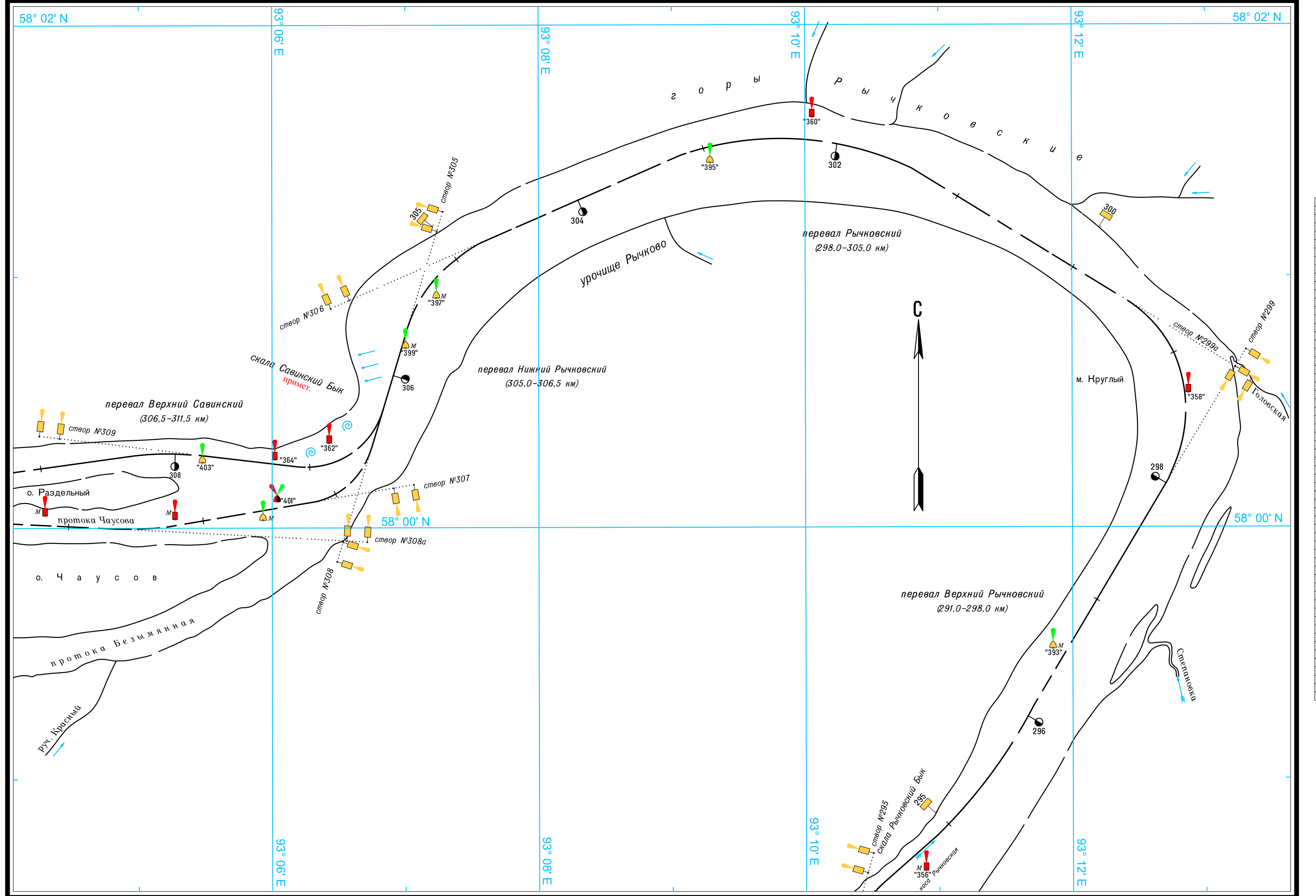
Широта - две минуты



Масштаб 1:25 000


ЛОГАРИФМИЧЕСКАЯ ШКАЛА СКОРОСТИ



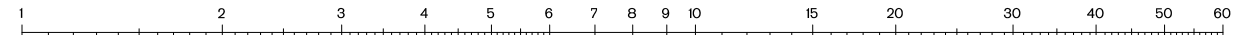


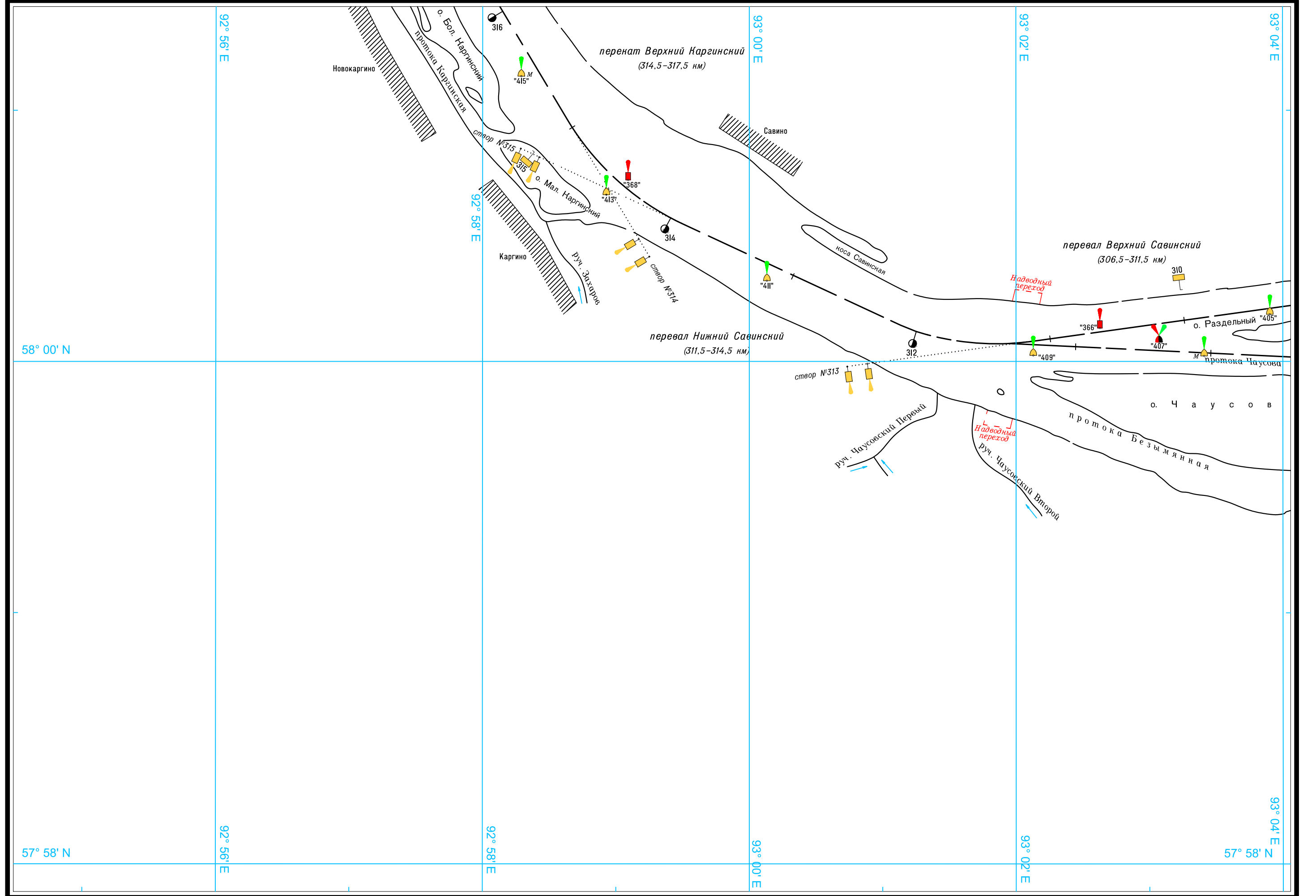
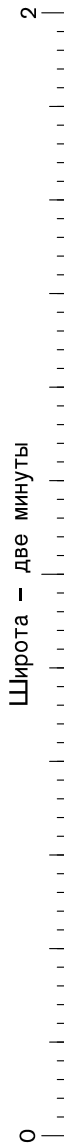

Широта - две минуты

Масштаб 1:25 000



ЛОГАРИФМИЧЕСКАЯ ШКАЛА СКОРОСТИ





57° 58' N

92° 56' E

92° 58' E

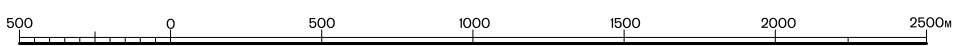
93° 00' E

93° 02' E

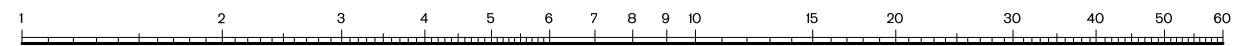
93° 04' E


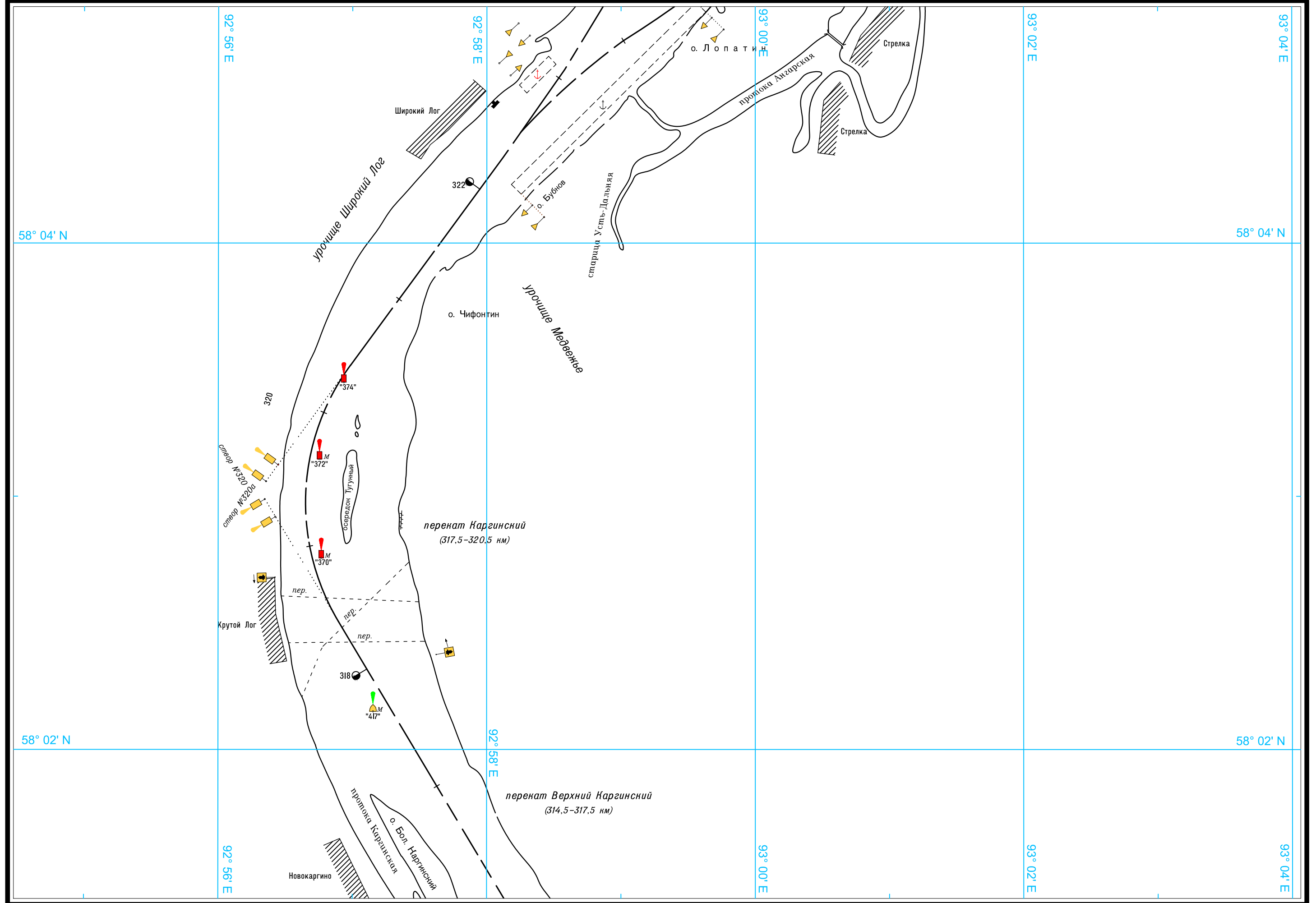
57° 58' N

Масштаб 1:25 000



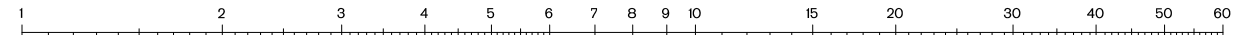

ЛОГАРИФМИЧЕСКАЯ ШКАЛА СКОРОСТИ


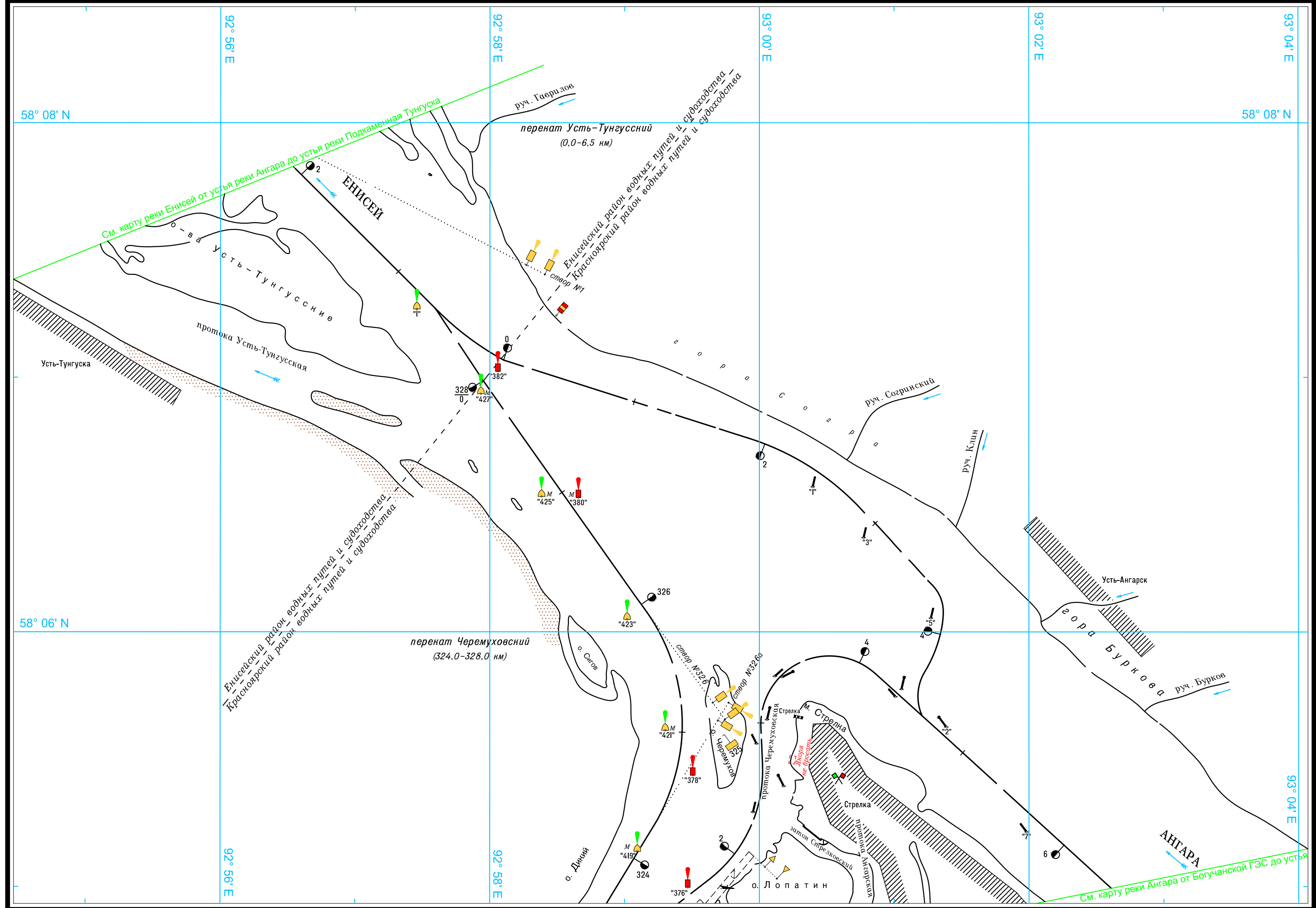





Масштаб 1:25 000

ЛОГАРИФМИЧЕСКАЯ ШКАЛА СКОРОСТИ





См. карту реки Енисей от устья реки Ангара до устья реки Подкаменная Тунгуска

См. карту реки Ангара от Богучанской ГЭС до устья

Масштаб 1:25 000

ЛОГАРИФМИЧЕСКАЯ ШКАЛА СКОРОСТИ

